

Ownership Map Index to Coastal Marshlands

Map No.	Coastal Marshlands Included	Common Name(s)-description	District(s)	VCA(s)
00	14 15 16 17 18 19 20 21 160 161 162	Mare Ronde	Riviere Du Rempart	Grand Baie
01	22 23	Mare Phedre	Riviere Du Rempart	Grand Baie
02	25 26 234	Bain Boeuf	Riviere Du Rempart	Cap Malheureux
03	24 27	Mare Campave	Riviere Du Rempart	Cap Malheureux
04	30 31 32 34		Riviere Du Rempart	Cap Malheureux
05	81 82		Riviere Du Rempart	Cap Malheureux
06	106 107		Riviere Du Rempart	Grand Gaube
07	222 223 224 225 226 227	Ile d'Ambre	Riviere Du Rempart	Goodlands
08	164 165	Baudot Estate	Riviere Du Rempart	Poudre D'Or
09	218	Schoenfeld	Riviere Du Rempart	Poudre D'Or/ Riviere Du Rempart
10	29 233		Riviere Du Rempart	Poudre D'Or
11	35		Riviere Du Rempart	Riviere Du Rempart
12	124 125 126 145	Roches Noires	Riviere Du Rempart	Roches Noires
13	36 41 168 179 180 181 182	Mare Sarcelle	Riviere Du Rempart/Flacq	Roches Noires/Poste de Flacq
14	37 38 39 146 184 185 186 187		Flacq	Poste de Flacq
15	40 42 183		Flacq	Poste de Flacq
16	43-75 89-97 103 213 219 220 221	Bassin Requins, Belle Mare GC	Flacq	Poste de Flacq/Quatre Cocos
17	102 109 148 155 156 157 159	Mare Casse Ghoon, M.Blanche, M. du Verger, M. du Puit	Flacq	Poste de Flacq/Quatre Cocos
18	108 147 154 158	Mare aux Trois Ilots, M. Tatos	Flacq	Quatre Cocos
19	78 151 152 153 206 207 208 211 212 215 228 229 230 231 232 183	Mare Planche, M. Chevrette-Trou Bleu, M. aux Anguilles	Flacq	Trou D'Eau Douce
20	172	Mare aux Lubines/Anahita	Flacq	Grand Riviere Sud Est
21	174	Ferney	Grand Port	Vieux Grand Port
22	83 114 115 116 117 118 119 120 177	Point D'Esny	Grand Port	Beau Vallon
23	99 100 101	Mare aux Songes	Grand Port	Plaine Magnien
24	127 128	Le Souffleur	Grand Port	Trois Boutiques
25	84 85	Bel Ombre	Savanne	Bel Ombre
26	105	St. Martin	Savanne	Bel Ombre
27	121 122 123	La Prairie	Black River	Le Morne
28	76 77	Les Salines	Black River	Grand Riviere Noire
29	134 137 138 139 140 141 144	Wolmar	Black River	Flic en Flac
30	135 136 142 143	Wolmar	Black River	Flic en Flac
31	79 80	Albion	Black River	Albion
32	112 235 236	Point aux Sables	Black River	Port Louis Ward 1
33	87	Fort William	Black River	Port Louis Ward 1
34	178	Rivulet Terre Rouge Bird Sanctuary	Pamplemousses	Baie du Tombeau
35	113	Pointe aux Piments	Pamplemousses	Point aux Piments
36	104 129 130 131 132	Trou aux Biches	Pamplemousses	Grand Baie
37*	1 2 3 4 5 6 7 8 10 11 12	Mare Longue, M.Sayfoo, M.Michaux	Pamplemousses	Grand Baie
38	13 110 111		Pamplemousses	Grand Baie
39		blank - reserved for addition		

37* Property ownership and parcel boundaries are detailed in the Survey Report of Grand Baie Wetlands, Grand Baie, Mauritius

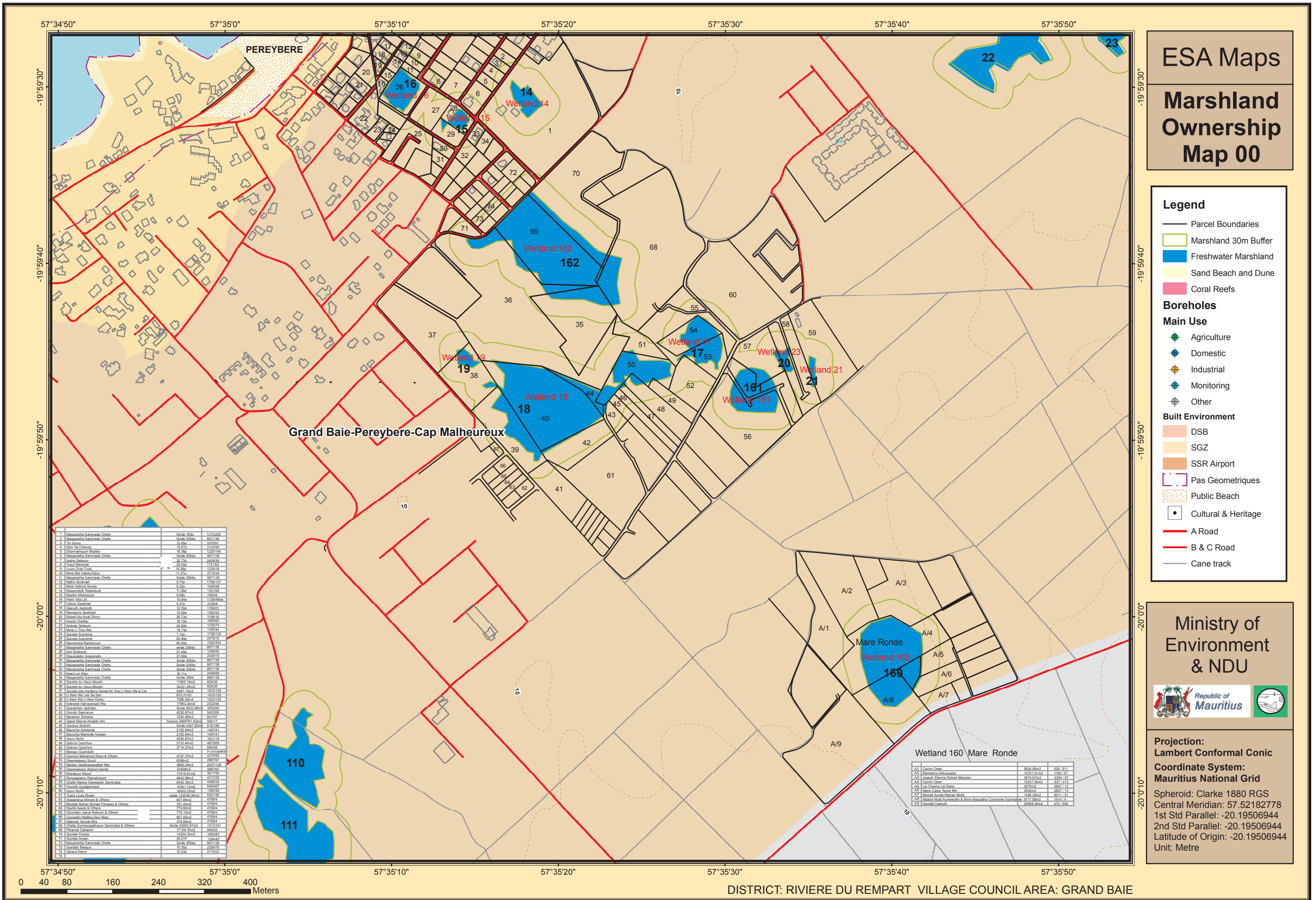
Notes: Road and building features derived from 1:25k autocad coverage provided by Cartography Division, Ministyr of Housing and Lands. Where appropriate, a 1:7k scale was employed where single marshland ownership was indicated in order to reduce the number of maps contained in this volume. All other maps are scaled at 1:5k. Complex small parcel ownership of the large, site at Choisy (No.42) could not be determined due to site abandonment by owners. A cadastral survey (LAVIMS) was being undertaken by the Ministry of Housing and Lands for Mauritius at the time of this study and should provide the necessary ownership features.

Ownership Map Index to Upland Marsh, Lakes & Reservoirs

Map No.	Upland Marsh/Lakes/Reservoirs Included	Common Name(s)-description	District(s)	VCA(s)
40		upland marsh	Moka	Ripailles,Camp Thorel, Julien Haut de Flacq, Lalmatie
41		upland marsh	Moka/Flacq	Camp Thorel, Julien Haut de Flacq, Julien d'Hotman
42		upland marsh	Moka	Dubreuil
43	200	La Nicoliere	Pamplemousses	Villebague
44	193	Dagotiere	Moka	Dagotiere
45	197	Valetta	Moka	Dubreuil
46	190	Piton du Milieu	Moka	Dubreuil
47	191	Midlands, upland marsh	Moka	Dubreuil/Midlands
48	198	Eau Bleue, upland marsh	Plaines Wilhelm/G. Port	Midlands/Bananes/St.Hubert
49		upland marsh	Plaines Wilhelm	Midlands
50		upland marsh	Plaines Wilhelm	Midlands/Curepipe Ward 3
51	199	Mare aux Vacoas, upland marsh	Plaines Wilhelm	Midlands
52	199 188	Mare aux Vacoas, upland marsh	Plaines Wilhelm	Midlands
53	203	Grand Bassin, upland marsh	Plaines Wilhelm, Savanne	Midlands/Chamarel/Bois Cheri
54		Petrin upland pandanetum	Plaines Wilhelm	Midlands
55		upland marsh	Plaines Wilhelm, Savanne	Midlands/Chamarel/Bois Cheri
56	201	Mare Longue, upland marsh	Plaines Wilhelm	Midlands
57	189	Tamarind Falls	Plaines Wilhelm	Midlands
58	202	Bassin Blanc, upland marsh	Savanne	Bois Cheri/Chamouny
59	204	Cascade Diamamouve	Moka/Flacq	Dubreuil/Montagne Blanche
60	205	Mare Piram	Pamplemousses	Triolet
61	196	La Ferme	Black River	Gros Cailloux/Bambous

Notes: Road and building features derived from 1:25k autocad coverage provided by Cartography Division, Ministyr of Housing and Lands. 10 metre contour layer also courtesy of Ministry of Housing and Lands. Where appropriate, a 1:10k scale was employed where single, mainly government, ownership was indicated in order to reduce the number of maps contained in this volume. All other maps are scaled at 1:5k. Complex small parcel ownership as found for a nunmber of coastal marshlands was not evident for remaining upland marsh, lake or reservoir features since retention of these, unlike coastal features, show an inverse spatial relationship with cultivated areas typically sold off to form small ownership parcels.

Upland marsh consists primarily of sedge(Carex) and vacoas (Pandanus)-dominated vegetation intermixed with heath scrub, grassland and planted forest patches. Boundaries are typically seasonal, shallower in depth and less well defined as those located in coastal areas. Most major upland marsh formations (sensu Vaughan and Wiehe 1937) have been subsumed by the major reservoir projects, such as Mare aux Vacoas, Midlands and Mare Longue, since conditions suited to both categories



ESA Maps

Marshland Ownership Map 00

Legend

- Parcel Boundaries
- Marshland 30m Buffer
- Freshwater Marshland
- Sand Beach and Dune
- Coral Reefs

Boreholes

Main Use

- Agriculture
- Domestic
- Industrial
- Monitoring
- Other

Built Environment

- DSB
- SGZ
- SSR Airport
- Pas Geometriques
- Public Beach
- Cultural & Heritage
- A Road
- B & C Road
- Cane track

Ministry of Environment & NDU

Republic of Mauritius

Projection: Lambert Conformal Conic
Coordinate System: Mauritius National Grid
Spheroid: Clarke 1880 RGS
Central Meridian: 57.52182778
1st Std Parallel: -20.19506944
2nd Std Parallel: -20.19506944
Latitude of Origin: -20.19506944
Unit: Metre

ESA Maps

Marshland Ownership Map 01

Legend

- Parcel Boundaries
- Boreholes**
- Main Use**
 - Agriculture
 - Domestic
 - Industrial
 - Monitoring
 - Other
 - Cultural & Heritage
- Marshland 30m Buffer
- A Road
- B & C Road
- Cane track
- Pas Geometriques
- Freshwater Marshland
- Public Beach
- Sand Beach and Dune
- Built Environment**
 - DSB
 - SGZ
 - SSR Airport
 - Coral Reefs

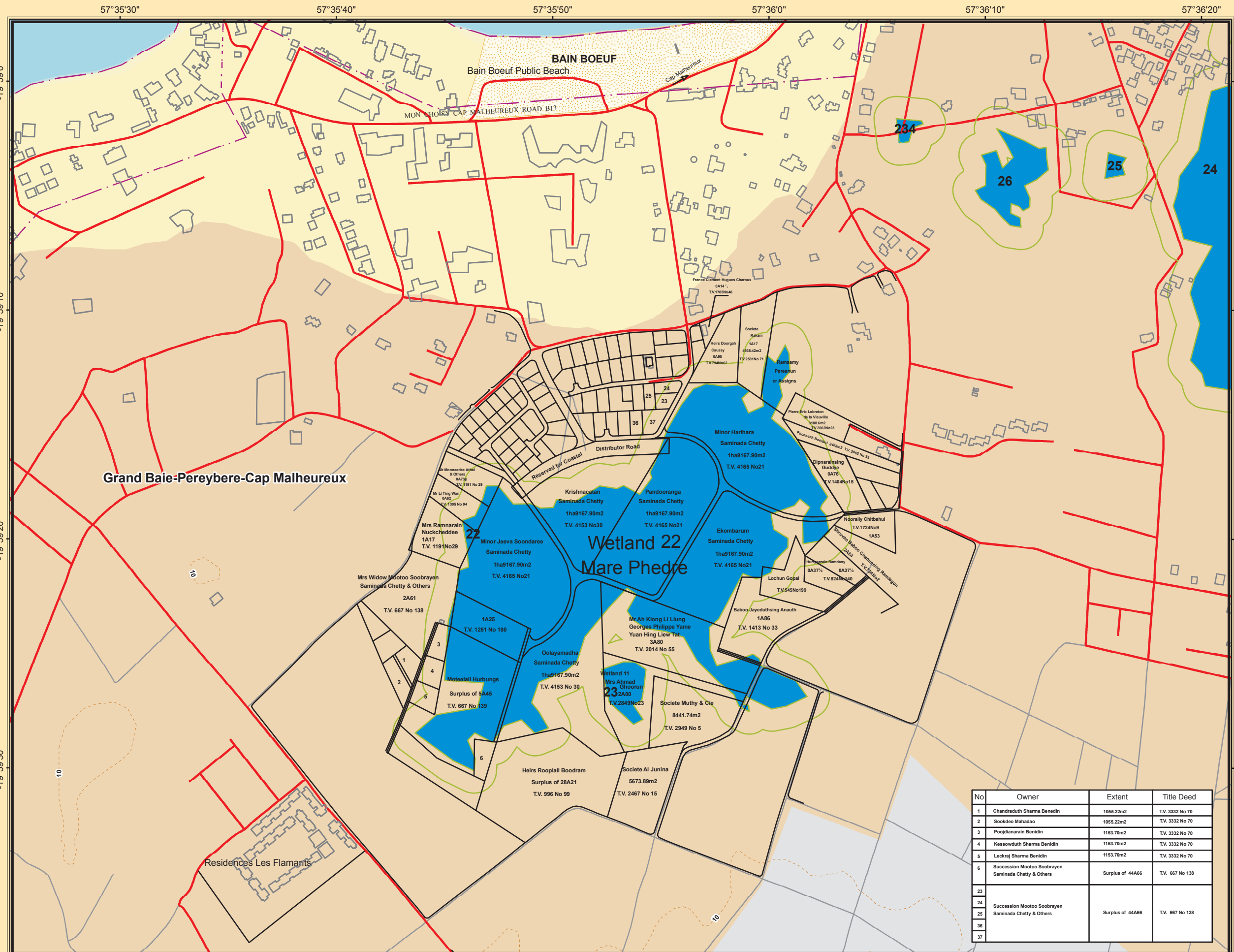
Ministry of Environment & NDU



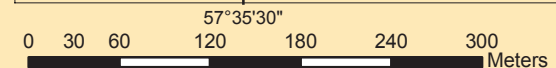
Projection:
Lambert Conformal Conic

Coordinate System:
Mauritius National Grid

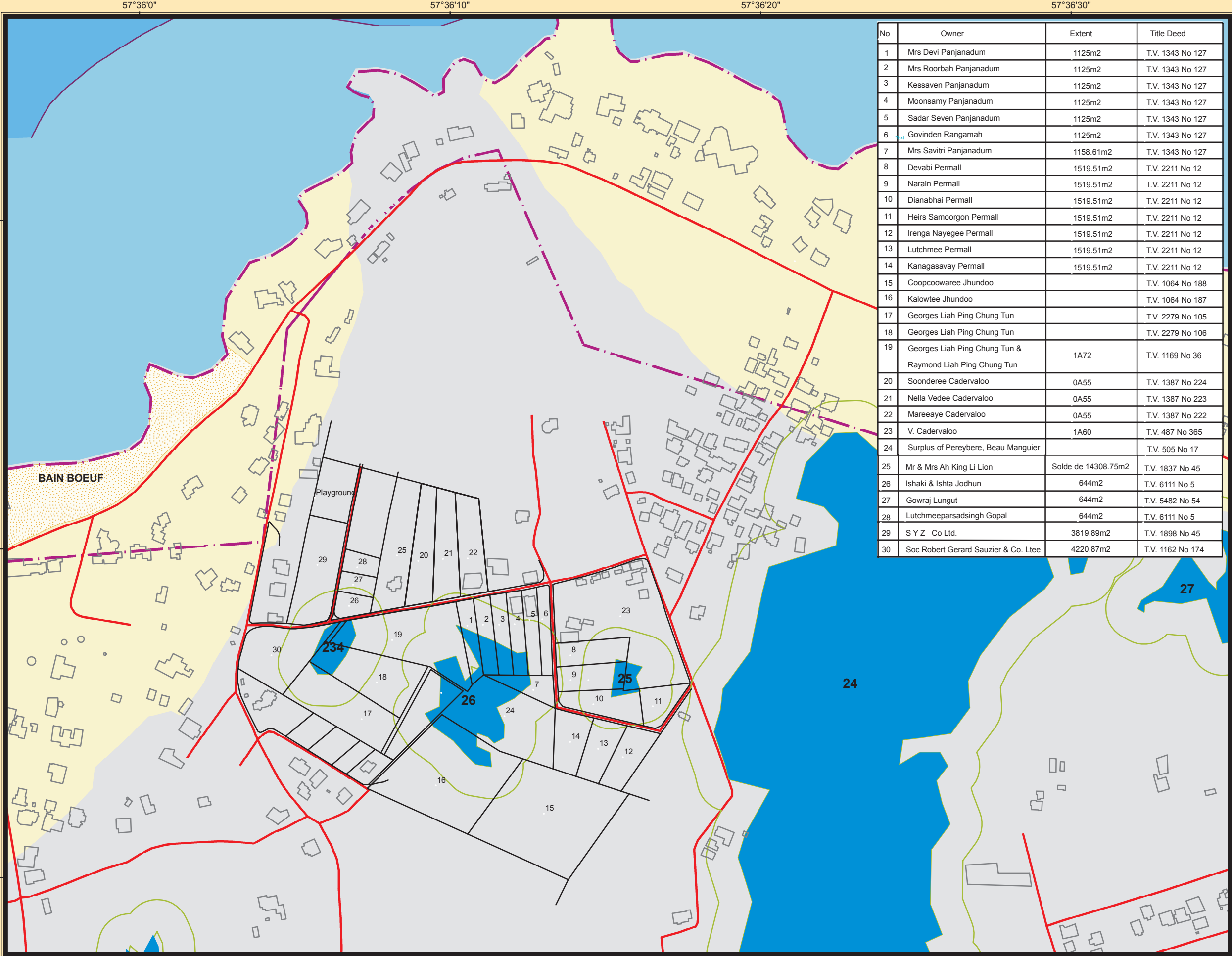
Spheroid: Clarke 1880 RGS
Central Meridian: 57.52182778
1st Std Parallel: -20.19506944
2nd Std Parallel: -20.19506944
Latitude of Origin: -20.19506944
Unit: Metre



No	Owner	Extent	Title Deed
1	Chandraduth Sharma Benidin	1055.22m2	T.V. 3332 No 70
2	Sookdeo Mahadao	1055.22m2	T.V. 3332 No 70
3	Poojlanarain Benidin	1153.70m2	T.V. 3332 No 70
4	Kessowduth Sharma Benidin	1153.70m2	T.V. 3332 No 70
5	Lackraj Sharma Benidin	1153.70m2	T.V. 3332 No 70
6	Succession Mootoo Soobrayen Saminada Chetty & Others	Surplus of 44A66	T.V. 667 No 138
23			
24	Succession Mootoo Soobrayen Saminada Chetty & Others	Surplus of 44A66	T.V. 667 No 138
25			
26			
36			
37			



DISTRICT: RIVIERE DU REMPART VILLAGE COUNCIL AREA: GRAND BAIE



No	Owner	Extent	Title Deed
1	Mrs Devi Panjanadum	1125m2	T.V. 1343 No 127
2	Mrs Roorbah Panjanadum	1125m2	T.V. 1343 No 127
3	Kessaven Panjanadum	1125m2	T.V. 1343 No 127
4	Moonsamy Panjanadum	1125m2	T.V. 1343 No 127
5	Sadar Seven Panjanadum	1125m2	T.V. 1343 No 127
6	Govinden Rangamah	1125m2	T.V. 1343 No 127
7	Mrs Savitri Panjanadum	1158.61m2	T.V. 1343 No 127
8	Devabi Permali	1519.51m2	T.V. 2211 No 12
9	Narain Permali	1519.51m2	T.V. 2211 No 12
10	Dianabhai Permali	1519.51m2	T.V. 2211 No 12
11	Heirs Samoorgon Permali	1519.51m2	T.V. 2211 No 12
12	Irenga Nayegee Permali	1519.51m2	T.V. 2211 No 12
13	Lutchmee Permali	1519.51m2	T.V. 2211 No 12
14	Kanagasavay Permali	1519.51m2	T.V. 2211 No 12
15	Coopcoowaree Jhundoo		T.V. 1064 No 188
16	Kalowtee Jhundoo		T.V. 1064 No 187
17	Georges Liah Ping Chung Tun		T.V. 2279 No 105
18	Georges Liah Ping Chung Tun		T.V. 2279 No 106
19	Georges Liah Ping Chung Tun & Raymond Liah Ping Chung Tun	1A72	T.V. 1169 No 36
20	Soonderee Cadervaloo	0A55	T.V. 1387 No 224
21	Nella Vedee Cadervaloo	0A55	T.V. 1387 No 223
22	Mareeaye Cadervaloo	0A55	T.V. 1387 No 222
23	V. Cadervaloo	1A60	T.V. 487 No 365
24	Surplus of Pereybere, Beau Manguier		T.V. 505 No 17
25	Mr & Mrs Ah King Li Lion	Solde de 14308.75m2	T.V. 1837 No 45
26	Ishaki & Ishta Jodhun	644m2	T.V. 6111 No 5
27	Gowraj Lungut	644m2	T.V. 5482 No 54
28	Lutchmeeparsadsingh Gopal	644m2	T.V. 6111 No 5
29	S Y Z Co Ltd.	3819.89m2	T.V. 1898 No 45
30	Soc Robert Gerard Sauzier & Co. Ltee	4220.87m2	T.V. 1162 No 174

ESA Maps

Marshland Ownership Map 02

Legend

Parcel Boundaries

Freshwater Marshland

Marshland 30m Buffer

Boreholes

Main Use

Agriculture

Domestic

Industrial

Monitoring

Other

A Road

B & C Road

Cane track

Pas Geometriques

Public Beach

Sand Beach and Dune

Rivers & Streams

Drinking Water Use

No


Yes

Steep Slopes


Moderate (10-20%)

Steep-V.Steep (>20%)

Ministry of Environment & NDU



Republic of Mauritius



Projection: Lambert Conformal Conic

Coordinate System: Mauritius National Grid

Spheroid: Clarke 1880 RGS


Central Meridian: 57.52182778

1st Std Parallel: -20.19506944

2nd Std Parallel: -20.19506944

Latitude of Origin: -20.19506944

Unit: Metre



ESA Maps

Marshland
Ownership
Map 03

Legend

Parcel Boundaries

Marshland 30m Buffer

Freshwater Marshland

Boreholes

Main Use

- Agriculture
- Domestic
- Industrial
- Monitoring
- Other

A Road

B & C Road

Cane track

Pas Geometriques

Public Beach

Sand Beach and Dune

Rivers & Streams

Drinking Water Use

- No
- Yes

Steep Slopes

- Moderate (10-20%)
- Steep-V.Steep (>20%)

Ministry of
Environment
& NDU



Projection:
Lambert Conformal Conic

Coordinate System:
Mauritius National Grid

Spheroid: Clarke 1880 RGS
Central Meridian: 57.52182778
1st Std Parallel: -20.19506944
2nd Std Parallel: -20.19506944
Latitude of Origin: -20.19506944
Unit: Metre

No	Owner	Extent	Title Deed
1	Chandraduth Sharma Benedin	1025m2	T.V. 3302 No 12
2	Sookdeo Mahadiao	1053m2	T.V. 3302 No 12
3	Mrs Suttearwantee Chutturdhary	1250m2	T.V. 3302 No 12
4	Kanagasavay Permall	0A11 1/2	T.V. 763 No 71
5	Samoorgon Permall	0A11 1/2	T.V. 763 No 71
6	Moonsamy Cadervaloo	0A73 3/4	T.V. 606 No 121
7	Vetraper Cadervaloo	0A73 3/4	T.V. 606 No 121
8	Mooneesamah Cadervaloo	0A48 3/4	T.V. 606 No 121
9	Issah Madunsalib	0A25	T.V. 542 No 288
10	Daypo Mooneesamah Parasooramen Somousoundurum Parasooramen Mahadaven Parasooramen Goindamah Parasooramen Teelortamah Parasooramen Perlanagee Parasooramen	3503m2	T.V. 3732 No 57
11	Heirs Amichund Newoor	0A25	T.V. 1254 No 34
12	Ww C. Vengadasalon	0A25	T.V. 753 No 20
13	V. Cadervaloo	1A60	T.V. 487 No 365
14	Heirs Samoorgon Permall	1519.51m2	T.V. 2211 No 12
15	Beebee Rozeedah Joomun	541.50m2	T.V. 5586 No 50
16	Nazma Bibi Mohunjee	706.15m2	T.V. 5475 No 14
17	Jason Bussant	545.50m2	T.V. 5527 No 41
18	Ayaz Mahomudally	273m2	T.V. 5383 No 48
18a	Kavina Devi Googha & Others	287m2	T.V. 5527 No 43
19	Renganaden Calinghen	285m2	T.V. 5239 No 4
20	Prithivraj Ramphul	483m2	T.V. 5976 No 34
21	Not Available	377.65m2	
22	Mohamed Reaz Jhouree	182.35m2	T.V. 5527 No 44
23	Pavindanath Bhugobaun	282.35m2	T.V. 5357 No 68
24	Not Available	279.75m2	
25	Danilo Jean Marie Juste	289.35m2	T.V. 5596 No 59
26	Soopayah Ramalingum	300m2	T.V. 5586 No 49
27	Parveen Hamja	289.35m2	T.V. 5577 No 40
28	Mandaymootoo Mootoo	0A25	T.V. 771 No 73
29	Mandaymootoo Permall	0A15 3/4	
30	Mootamah Parasuramen	0A10 1/2	T.V. 486 No 252
31	Balaramah Parasuramen	0A07 1/2	T.V. 2756 No 81
32	Poomasammy Parasuramen	0A07 3/4	T.V. 786 No 131
33	Farook Bauker		T.V. 2622 No 74
34	Marcomassimo May	422m2	T.V. 3789 No 23
35	Armon Groomsadiachy	296m2	T.V. 4750 No 37
36	Soondaranayaghen Samoo	296m2	T.V. 4750 No 36
37	Isuruttal Beekhanee	506.5m2	T.V. 3774 No 6
38	Seevaramen Cadervaloo	844m2	T.V. 1387 No 228
39	Seevaramen Cadervaloo	3776.43m2	T.V. 1387 No 228
40	Balaramah Cadervaloo	0A13	T.V. 1367 No 87
41	Kamachee Mootoorperian bom Cadervaloo	0A13	T.V. 1367 No 87
42	Gopalakishnen Cadervaloo	0A13	T.V. 1367 No 87

ESA Maps

Marshland Ownership Map 04

Legend

- Parcel Boundaries
- Marshland 30m Buffer
- Freshwater Marshland
- Boreholes**
- Main Use**
 - Agriculture
 - Domestic
 - Industrial
 - Monitoring
 - Other
- A Road
- B & C Road
- Cane track
- Pas Geometriques (ICZM)
- Public Beach
- Sand Beach and Dune
- Rivers & Streams**
- Drinking Water Use**
 - No
 - Yes
- Steep Slopes**
 - Moderate (10-20%)
 - Steep-V.Steep (>20%)

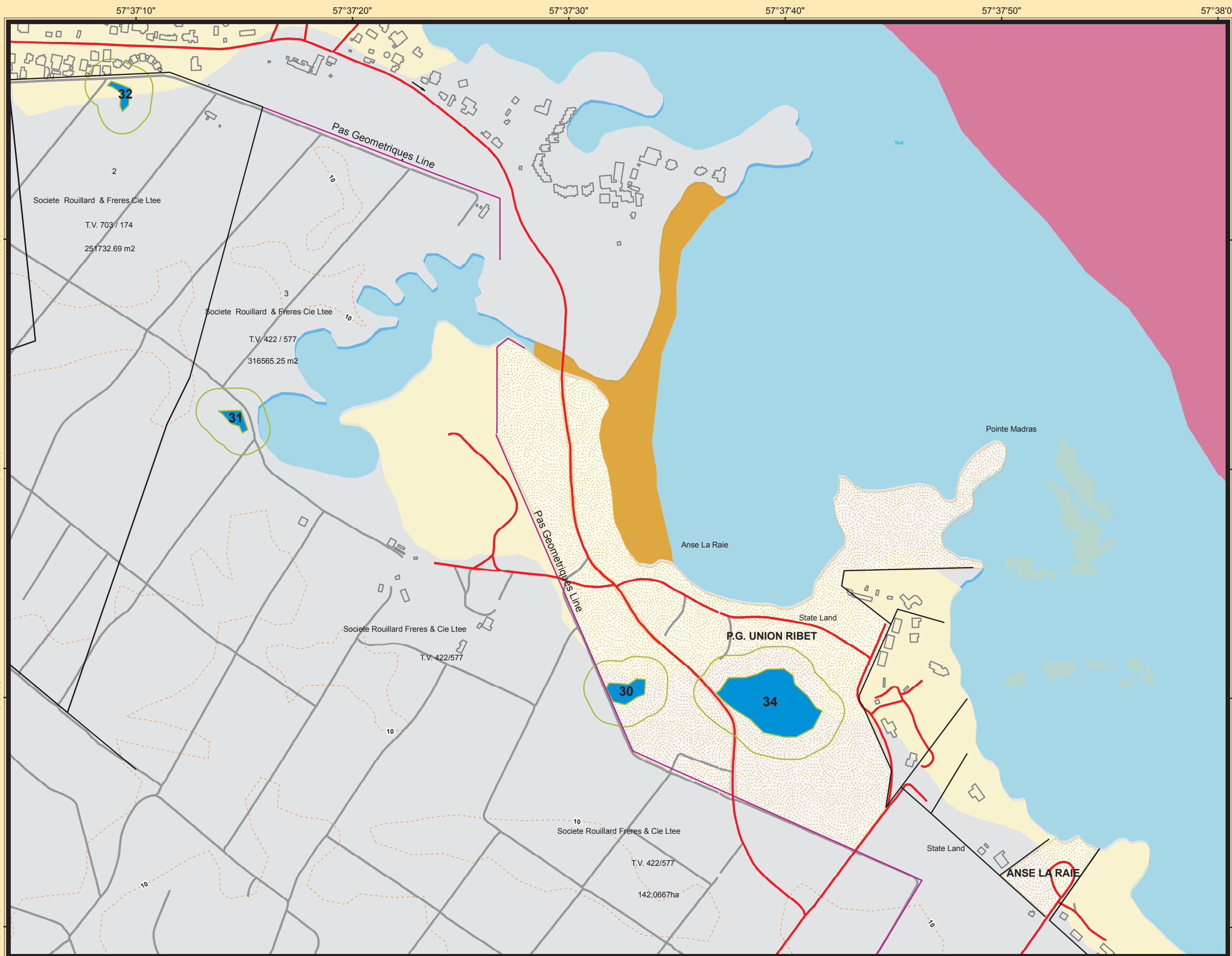
Ministry of Environment & NDU

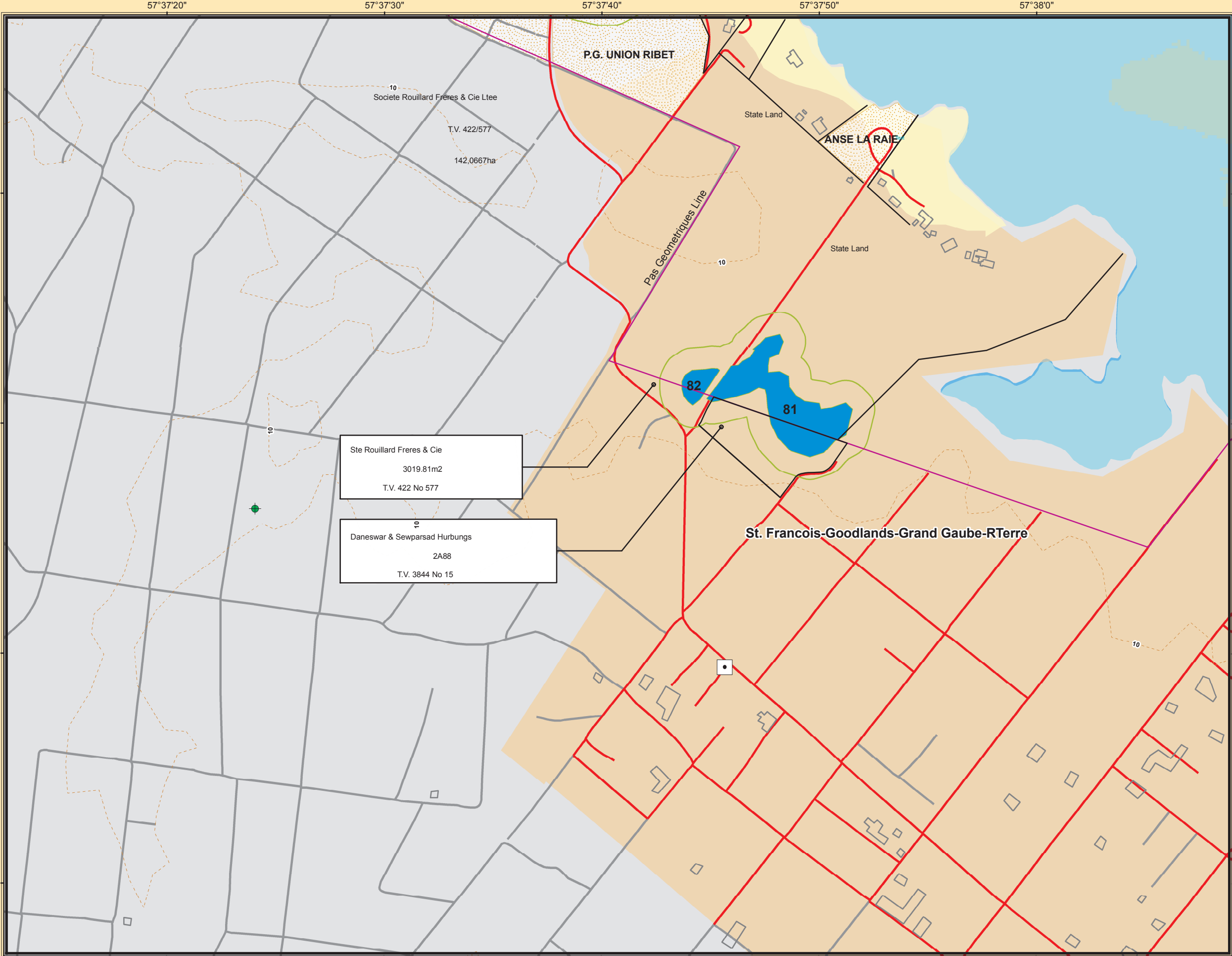


Projection:
Lambert Conformal Conic
Coordinate System:
Mauritius National Grid

Spheroid: Clarke 1880 RGS
Central Meridian: 57.52182778
1st Std Parallel: -20.19506944
2nd Std Parallel: -20.19506944
Latitude of Origin: -20.19506944
Unit: Metre

DISTRICT: RIVIERE DU REMPART VILLAGE COUNCIL AREA: CAP MALHEUREUX





ESA Maps

Marshland Ownership Map 05

Legend

- Parcel Boundaries
- Freshwater Marshland
- Marshland 30m Buffer
- Cultural & Heritage

Boreholes

Main Use

- Agriculture
- Domestic
- Industrial
- Monitoring
- Other

Roads

- A Road
- B & C Road

Other Features

- Cane track
- Pas Geometriques
- Public Beach
- Sand Beach and Dune

Built Environment

- DSB
- SGZ
- SSR Airport

Steep Slopes

- Moderate (10-20%)
- Steep-V.Steep (>20%)

Ministry of Environment & NDU

Republic of Mauritius

Projection: Lambert Conformal Conic
Coordinate System: Mauritius National Grid
Spheroid: Clarke 1880 RGS
Central Meridian: 57.52182778
1st Std Parallel: -20.19506944
2nd Std Parallel: -20.19506944
Latitude of Origin: -20.19506944
Unit: Metre

ESA Maps

Marshland Ownership Map 06

Legend

Parcel Boundaries

Freshwater Marshland

Marshland 30m Buffer

Cultural & Heritage

Boreholes

Main Use

Agriculture

Domestic

Industrial

Monitoring

Other

A Road

B & C Road

Cane track

Pas Geometriques

Public Beach

Sand Beach and Dune

Built Environment

DSB

SGZ

SSR Airport

Steep Slopes

Moderate (10-20%)

Steep-V.Steep (>20%)

Ministry of Environment & NDU

Projection:
Lambert Conformal Conic

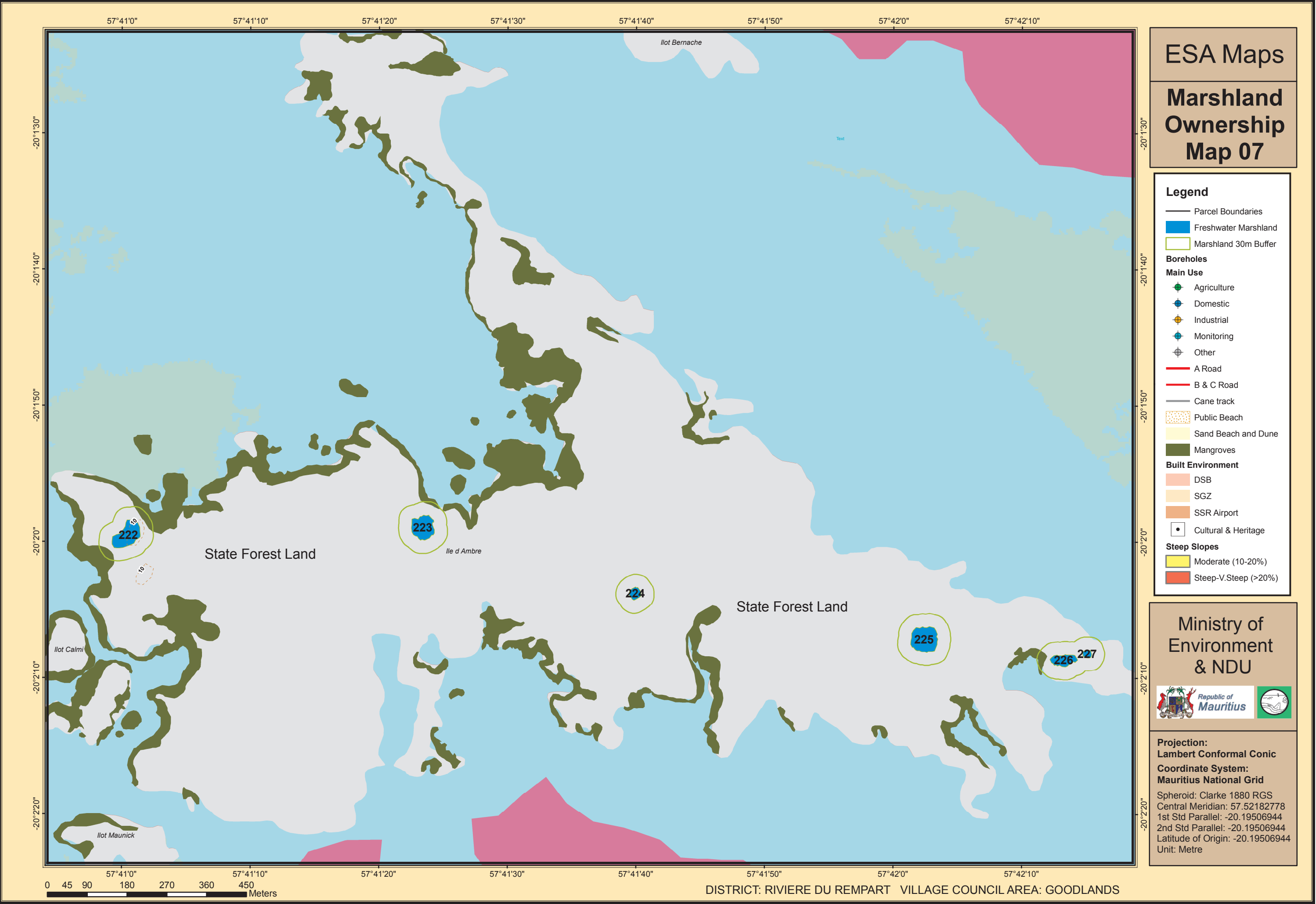
Coordinate System:
Mauritius National Grid

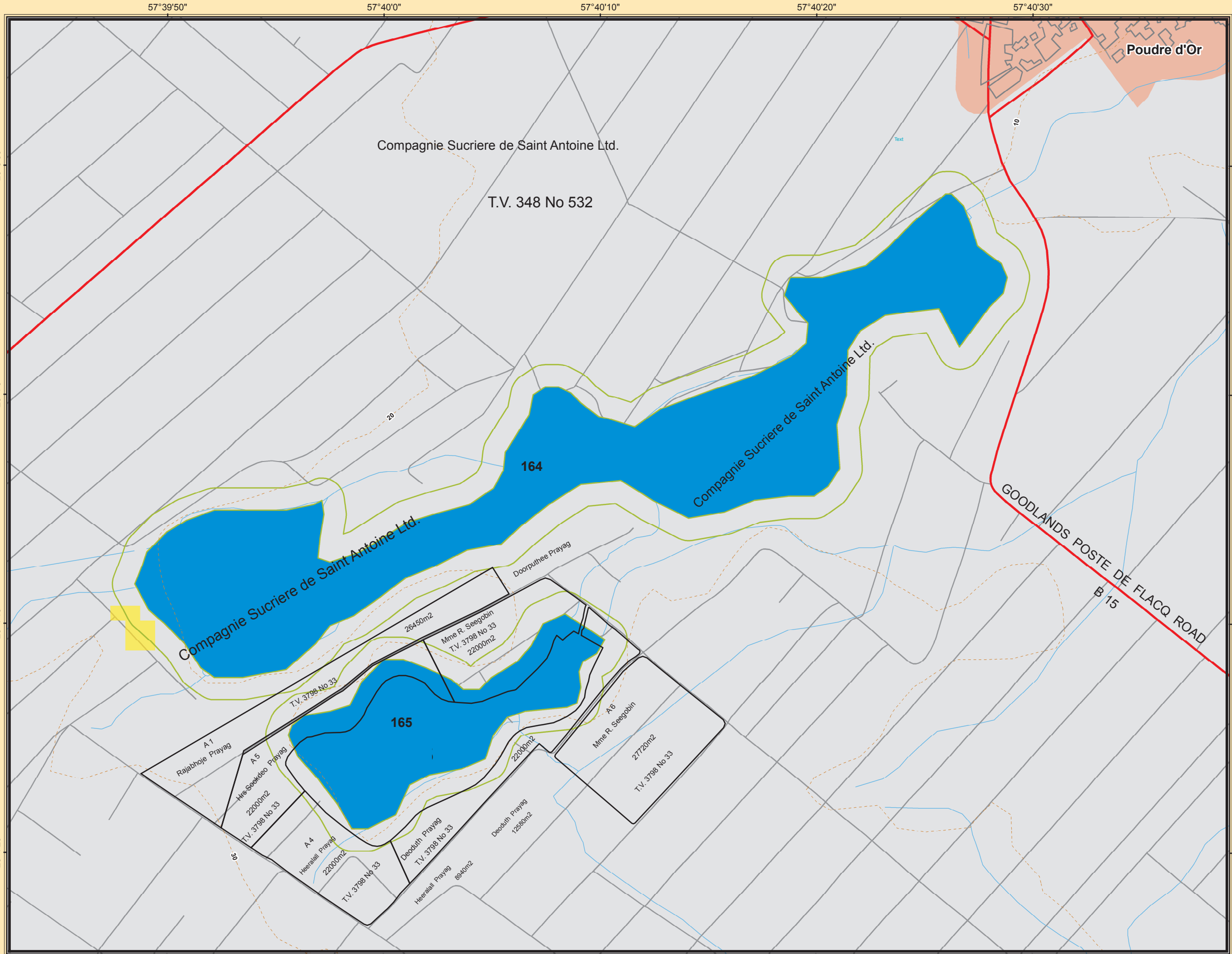
Spheroid: Clarke 1880 RGS
Central Meridian: 57.52182778
1st Std Parallel: -20.19506944
2nd Std Parallel: -20.19506944
Latitude of Origin: -20.19506944
Unit: Metre

57°39'50" 57°40'0" 57°40'10" 57°40'20" 57°40'30" 57°40'40"

-20°0'20" -20°0'30" -20°0'40" -20°0'50"

DISTRICT: RIVIERE DU REMPART VILLAGE COUNCIL AREA: GRAND GAUBE





ESA Maps

Marshland Ownership Map 08

Legend

- Parcel Boundaries
- Freshwater Marshland
- Marshland 30m Buffer

Boreholes

Main Use

- Agriculture
- Domestic
- Industrial
- Monitoring
- Other
- Mangroves

Steep Slopes

- Moderate (10-20%)
- Steep-V.Steep (>20%)
- Sand Beach and Dune
- Public Beach

Built Environment

- DSB
- SGZ
- SSR Airport
- A Road
- B & C Road
- Cultural & Heritage
- Cane track

Ministry of Environment & NDU



Projection: Lambert Conformal Conic
Coordinate System: Mauritius National Grid
Spheroid: Clarke 1880 RGS
Central Meridian: 57.52182778
1st Std Parallel: -20.19506944
2nd Std Parallel: -20.19506944
Latitude of Origin: -20.19506944
Unit: Metre

ESA Maps

Marshland Ownership Map 09

Legend

- Parcel Boundaries
- Freshwater Marshland
- Marshland 30m Buffer
- Boreholes**
- Main Use**
 - Agriculture
 - Domestic
 - Industrial
 - Monitoring
 - Other
 - Mangroves
- Steep Slopes**
 - Moderate (10-20%)
 - Steep-V.Steep (>20%)
 - Sand Beach and Dune
 - Public Beach
- Built Environment**
 - DSB
 - SGZ
 - SSR Airport
 - A Road
 - B & C Road
 - Cultural & Heritage
 - Cane track

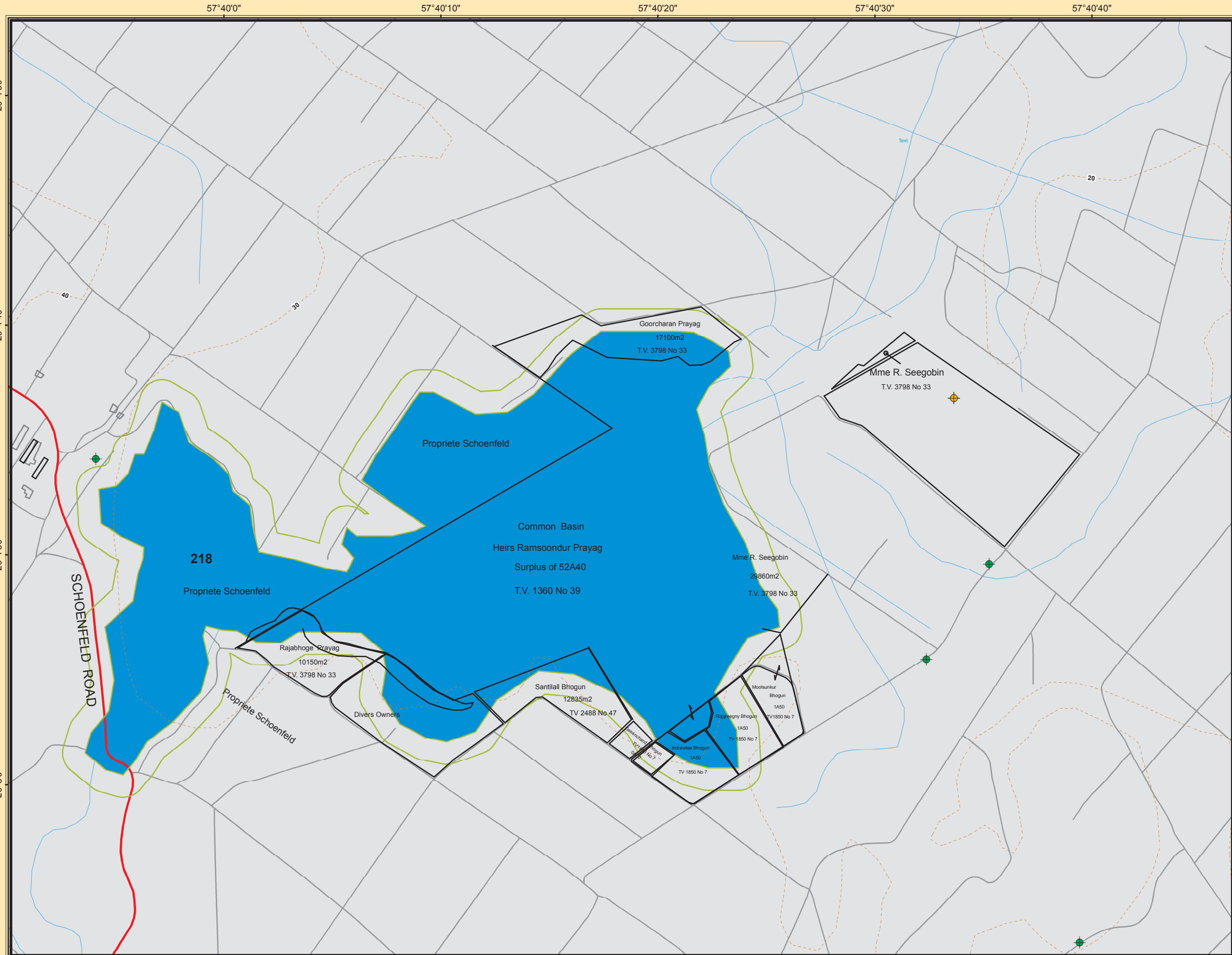
Ministry of Environment & NDU

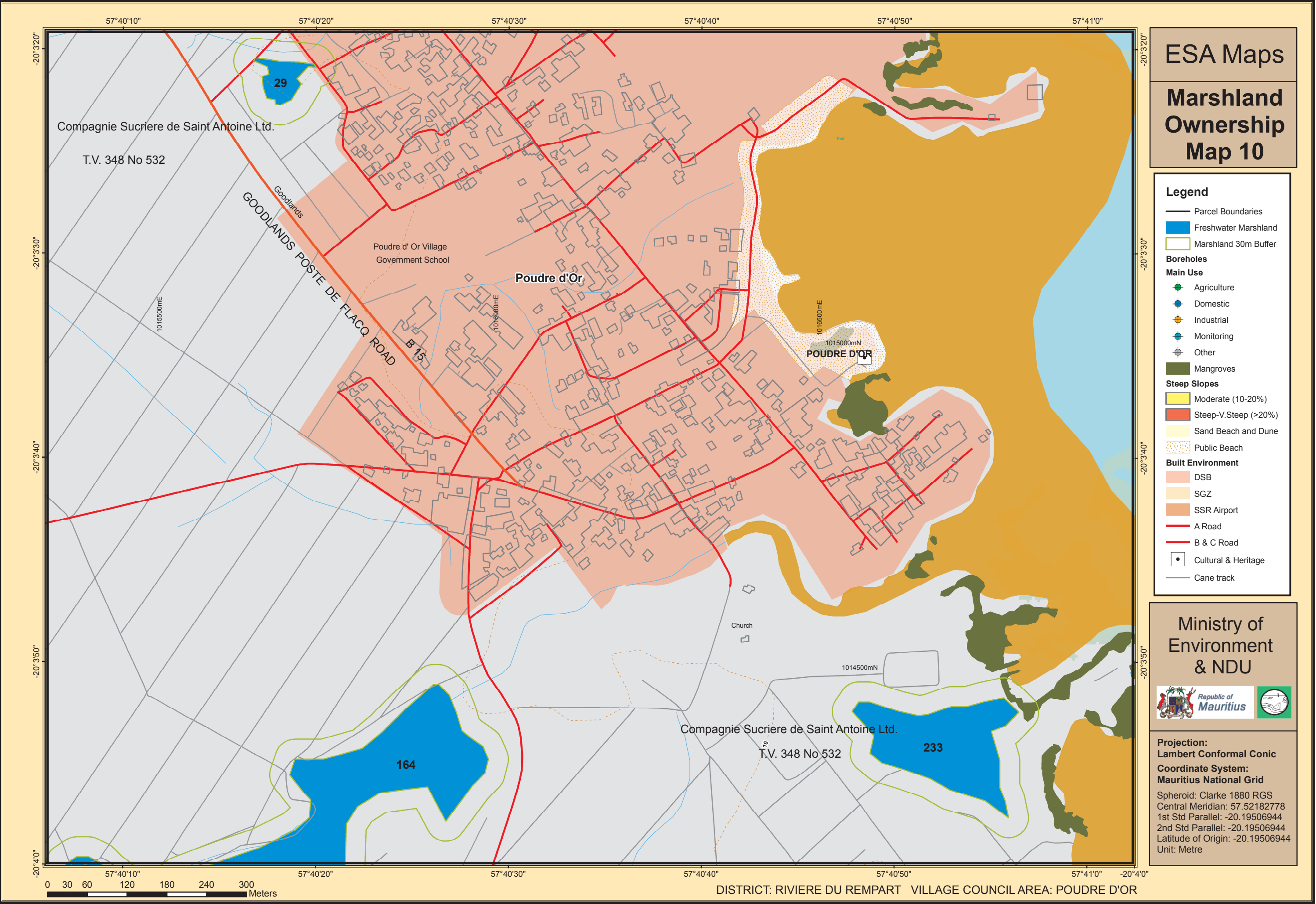


Projection:
Lambert Conformal Conic

Coordinate System:
Mauritius National Grid

Spheroid: Clarke 1880 RGS
Central Meridian: 57.52182778
1st Std Parallel: -20.19506944
2nd Std Parallel: -20.19506944
Latitude of Origin: -20.19506944
Unit: Metre





ESA Maps

Marshland Ownership Map 10

Legend

- Parcel Boundaries
- Freshwater Marshland
- Marshland 30m Buffer
- Boreholes**
- Main Use**
- Agriculture
- Domestic
- Industrial
- Monitoring
- Other
- Mangroves
- Steep Slopes**
- Moderate (10-20%)
- Steep-V. Steep (>20%)
- Sand Beach and Dune
- Public Beach
- Built Environment**
- DSB
- SGZ
- SSR Airport
- A Road
- B & C Road
- Cultural & Heritage
- Cane track

Ministry of Environment & NDU

Republic of Mauritius

Projection: Lambert Conformal Conic
Coordinate System: Mauritius National Grid
Spheroid: Clarke 1880 RGS
Central Meridian: 57.52182778
1st Std Parallel: -20.19506944
2nd Std Parallel: -20.19506944
Latitude of Origin: -20.19506944
Unit: Metre

ESA Maps

Marshland Ownership Map 11

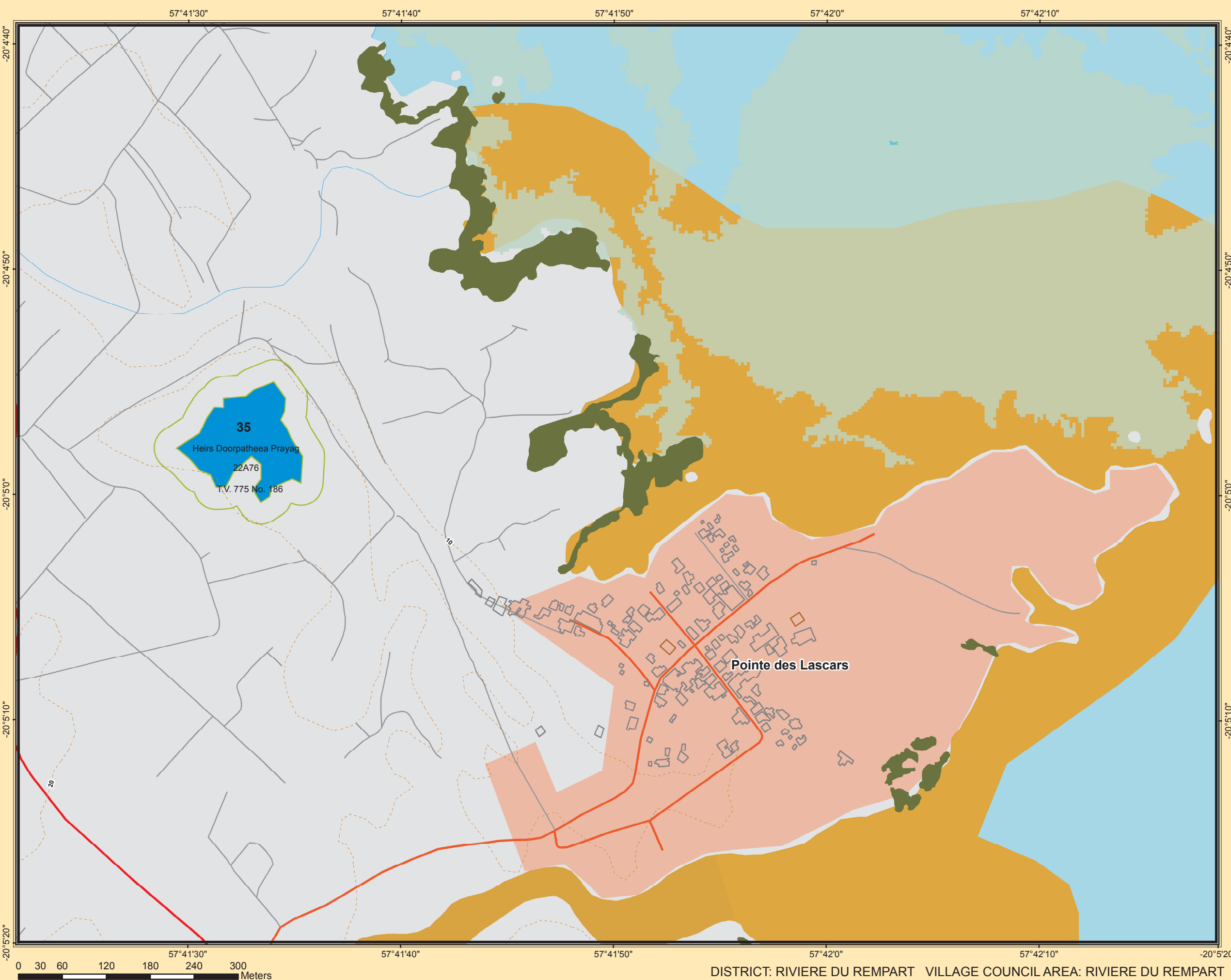
Legend

- Parcel Boundaries
- Boreholes**
- Main Use**
 - Agriculture
 - Domestic
 - Industrial
 - Monitoring
 - Other
- Marshland 30m Buffer
- A Road
- B & C Road
- Cane track
- Freshwater Marshland
- Sand Beach and Dune
- Mangroves
- Mud Flats
- Seagrass Beds
- Built Environment**
 - DSB
 - SGZ
 - SSR Airport
- Steep Slopes**
 - Moderate (10-20%)
 - Steep-V.Steep (>20%)

Ministry of Environment & NDU



Projection:
Lambert Conformal Conic
Coordinate System:
Mauritius National Grid
Spheroid: Clarke 1880 RGS
Central Meridian: 57.52182778
1st Std Parallel: -20.19506944
2nd Std Parallel: -20.19506944
Latitude of Origin: -20.19506944
Unit: Metre



0 30 60 120 180 240 300 Meters

DISTRICT: RIVIERE DU REMPART VILLAGE COUNCIL AREA: RIVIERE DU REMPART

ESA Maps

Marshland Ownership Map 12

Legend

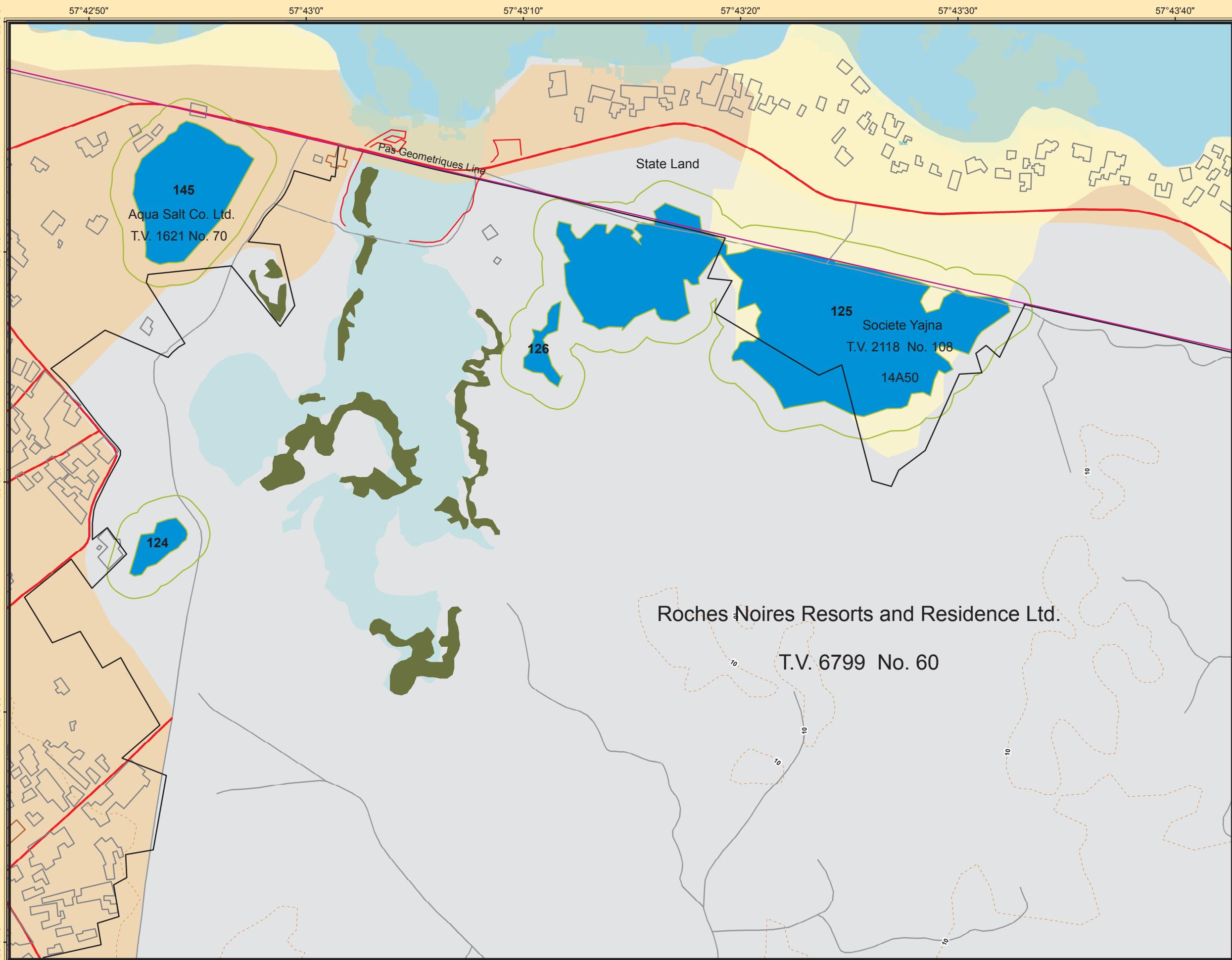
- Parcel Boundaries
- Boreholes**
- Main Use**
 - Agriculture
 - Domestic
 - Industrial
 - Monitoring
 - Other
- Marshland 30m Buffer
- Freshwater Marshland
- Sand Beach and Dune
- Mangroves
- Seagrass Beds
- Mud Flats
- Steep Slopes**
 - Moderate (10-20%)
 - Steep-V.Steep (>20%)
- Built Environment**
 - DSB
 - SGZ
 - SSR Airport
 - A Road
 - B & C Road
 - Cane track

Ministry of Environment & NDU



Projection:
Lambert Conformal Conic
Coordinate System:
Mauritius National Grid

Spheroid: Clarke 1880 RGS
Central Meridian: 57.52182778
1st Std Parallel: -20.19506944
2nd Std Parallel: -20.19506944
Latitude of Origin: -20.19506944
Unit: Metre



ESA Maps

Marshland Ownership Map 13

Legend

Parcel Boundaries

Boreholes

Main Use

- Agriculture
- Domestic
- Industrial
- Monitoring
- Other

- Marshland 30m Buffer
- Freshwater Marshland
- Sand Beach and Dune
- Mangroves
- Seagrass Beds
- Mud Flats

Steep Slopes

- Moderate (10-20%)
- Steep-V.Steep (>20%)

Built Environment

- DSB
- SGZ
- SSR Airport
- A Road
- B & C Road
- Cane track

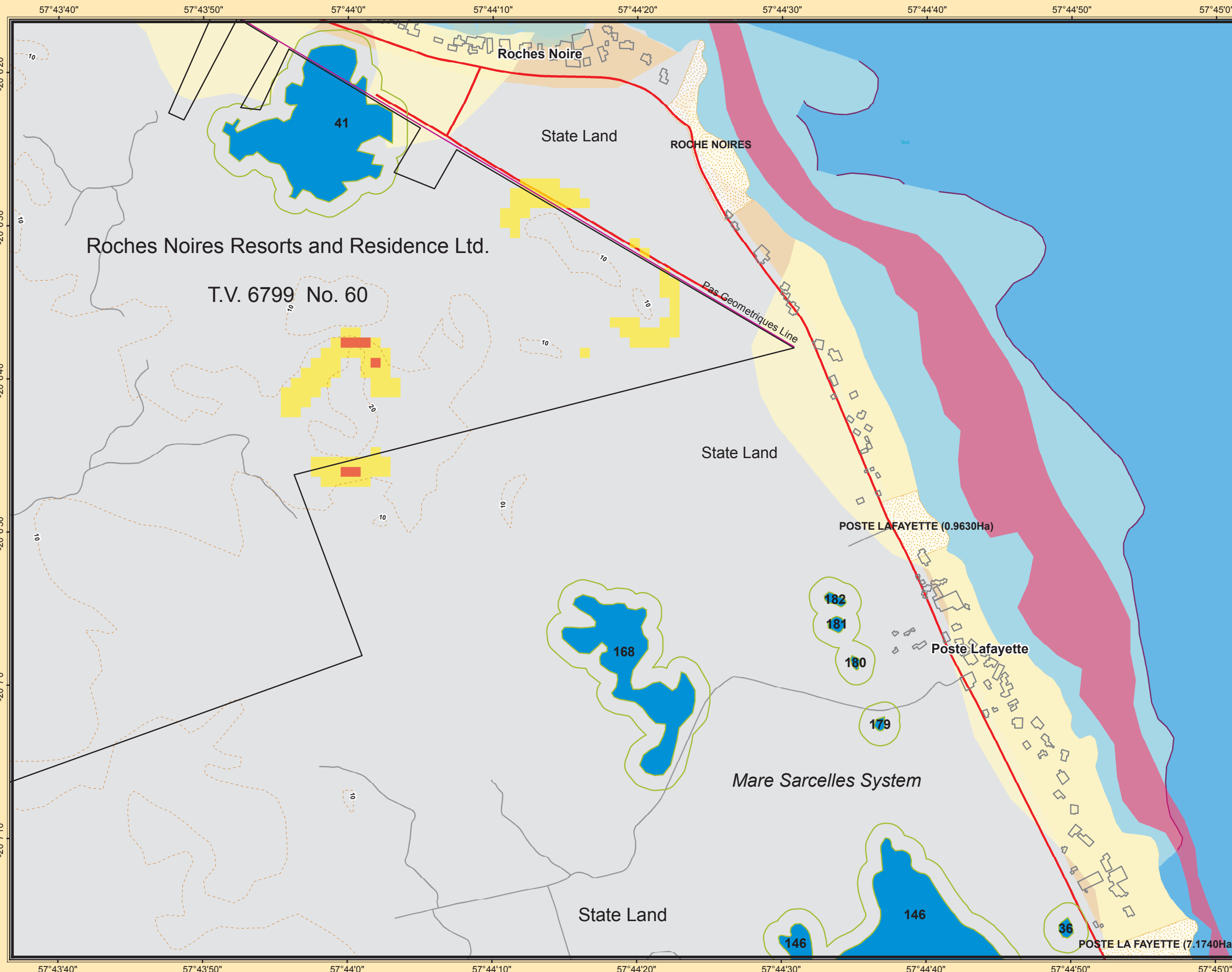
Ministry of Environment & NDU



Projection: Lambert Conformal Conic

Coordinate System: Mauritius National Grid

Spheroid: Clarke 1880 RGS
Central Meridian: 57.52182778
1st Std Parallel: -20.19506944
2nd Std Parallel: -20.19506944
Latitude of Origin: -20.19506944
Unit: Metre



DISTRICT: RIVIERE DU REMPART & FLACQ VILLAGE COUNCIL AREA: ROCHES NOIRES & POSTE DE FLACQ

ESA Maps

Marshland Ownership Map 14

Legend

- Parcel Boundaries
- Boreholes**
- Main Use**
 - Agriculture
 - Domestic
 - Industrial
 - Monitoring
 - Other
- Marshland 30m Buffer
- Freshwater Marshland
- Sand Beach and Dune
- Mangroves
- Mud Flats
- Steep Slopes**
 - Moderate (10-20%)
 - Steep-V.Steep (>20%)
- Built Environment**
 - DSB
 - SGZ
 - SSR Airport
 - Pas Geometriques
 - A Road
 - B & C Road
 - Cane track

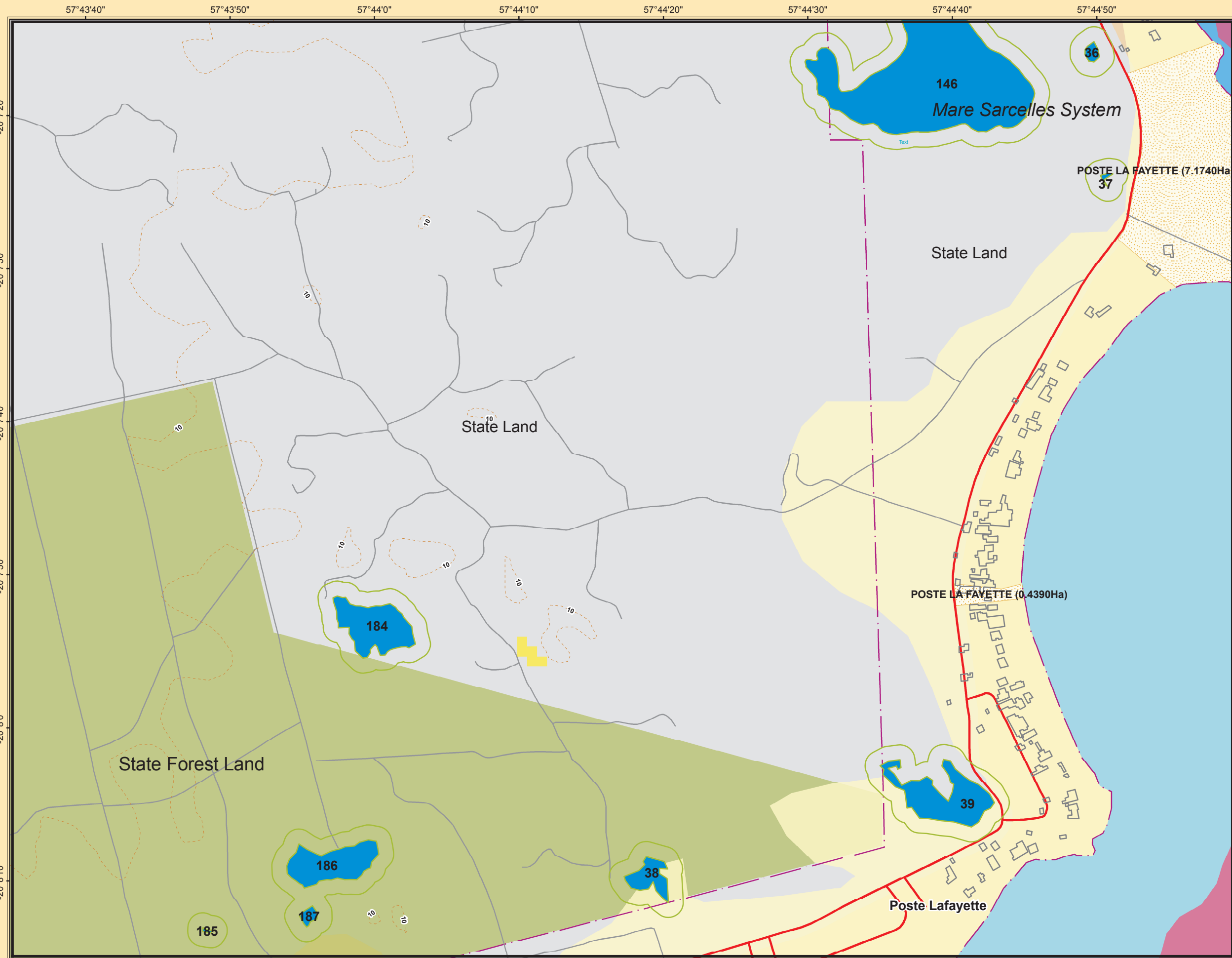
Ministry of Environment & NDU



Projection:
Lambert Conformal Conic

Coordinate System:
Mauritius National Grid

Spheroid: Clarke 1880 RGS
Central Meridian: 57.52182778
1st Std Parallel: -20.19506944
2nd Std Parallel: -20.19506944
Latitude of Origin: -20.19506944
Unit: Metre



DISTRICT: FLACQ VILLAGE COUNCIL AREA: POSTE DE FLACQ

57°43'20" 57°43'30" 57°43'40" 57°43'50" 57°44'0" 57°44'10" 57°44'20" 57°44'30" 57°44'40"

-20°8'50"

-20°9'0"

-20°9'10"

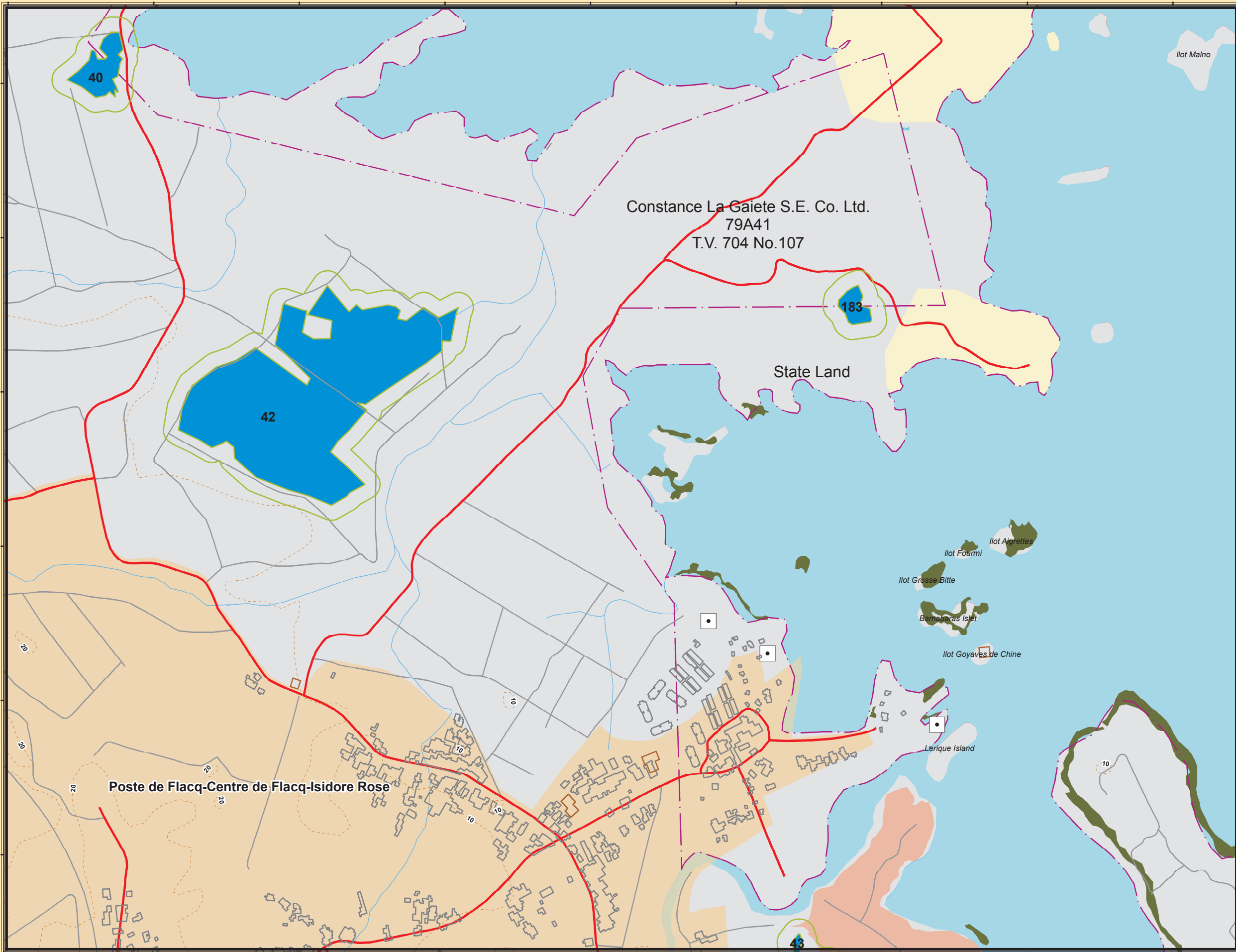
-20°9'20"

-20°9'30"

-20°9'40"

57°43'20" 57°43'30" 57°43'40" 57°43'50" 57°44'0" 57°44'10" 57°44'20" 57°44'30" 57°44'40"

0 55 110 220 330 440 550 Meters



ESA Maps

Marshland Ownership Map 15

Legend

Parcel Boundaries

Boreholes

Main Use

Agriculture

Domestic

Industrial

Monitoring

Other

Marshland 30m Buffer

Freshwater Marshland

Sand Beach and Dune

Mangroves

Steep Slopes

Moderate (10-20%)

Steep-V.Steep (>20%)

Built Environment

DSB

SGZ

SSR Airport

Cultural & Heritage

Pas Geometriques

A Road

B & C Road

Cane track

Ministry of Environment & NDU



Projection:
Lambert Conformal Conic

Coordinate System:
Mauritius National Grid

Spheroid: Clarke 1880 RGS
Central Meridian: 57.52182778
1st Std Parallel: -20.19506944
2nd Std Parallel: -20.19506944
Latitude of Origin: -20.19506944
Unit: Metre

DISTRICT: FLACQ VILLAGE COUNCIL AREA: POSTE DE FLACQ

ESA Maps

Marshland Ownership Map 16

Legend

- Parcel Boundaries
- Boreholes**
- Main Use**
 - Agriculture
 - Domestic
 - Industrial
 - Monitoring
 - Other
- Marshland 30m Buffer
- Freshwater Marshland
- Sand Beach and Dune
- Mangroves
- Steep Slopes**
 - Moderate (10-20%)
 - Steep-V.Steep (>20%)
- Built Environment**
 - DSB
 - SGZ
 - SSR Airport
 - Pas Geometriques
 - Cultural & Heritage
 - A Road
 - B & C Road
 - Cane track

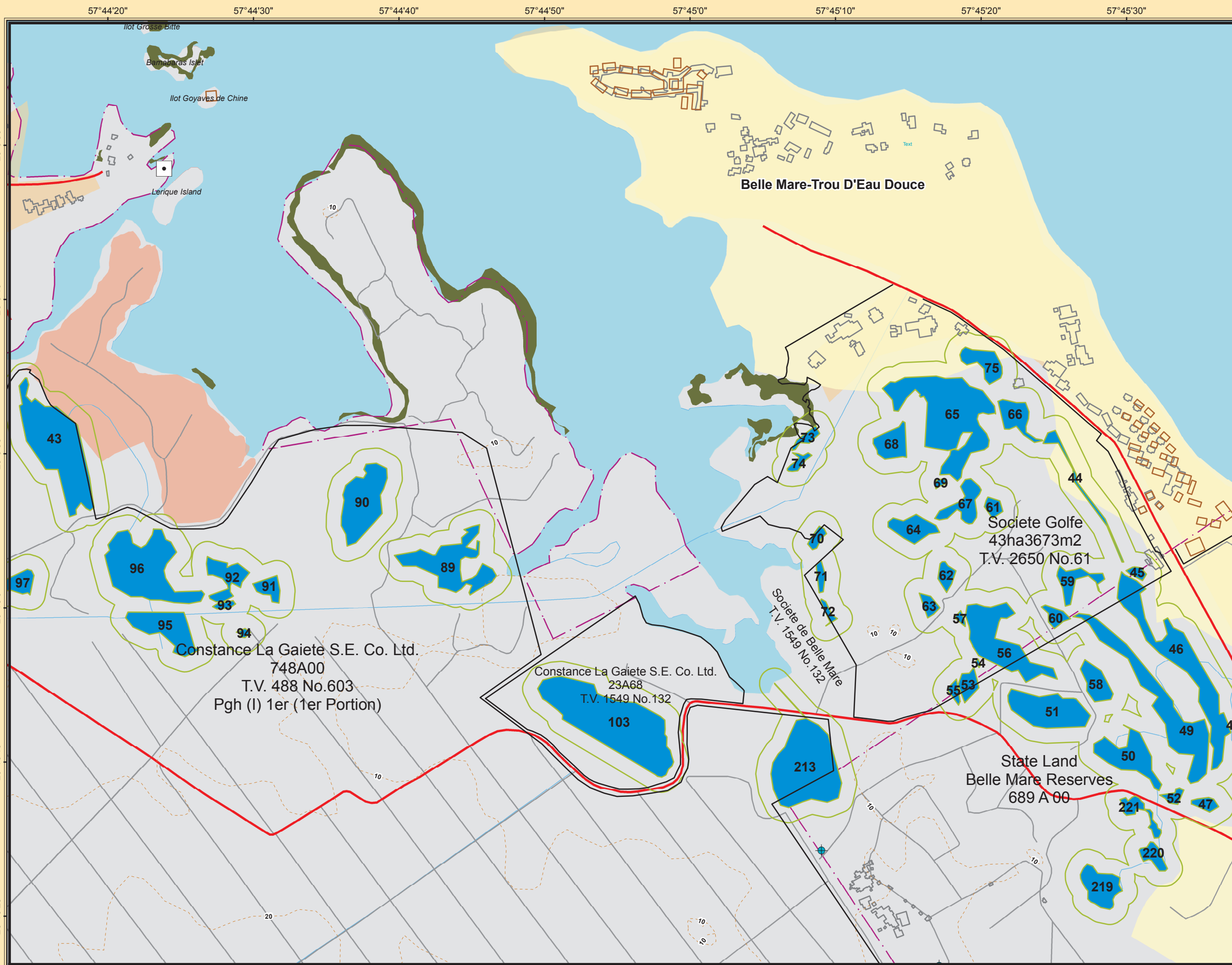
Ministry of Environment & NDU



Projection:
Lambert Conformal Conic

Coordinate System:
Mauritius National Grid

Spheroid: Clarke 1880 RGS
Central Meridian: 57.52182778
1st Std Parallel: -20.19506944
2nd Std Parallel: -20.19506944
Latitude of Origin: -20.19506944
Unit: Metre



ESA Maps

Marshland Ownership Map 17

Legend

Parcel Boundaries

Boreholes

Main Use

- Agriculture
- Domestic
- Industrial
- Monitoring
- Other

Marshland 30m Buffer

Freshwater Marshland

Sand Beach and Dune

Mangroves

Steep Slopes

- Moderate (10-20%)
- Steep-V.Steep (>20%)

Built Environment

- DSB
- SGZ
- SSR Airport
- Pas Geometriques
- Cultural & Heritage
- A Road
- B & C Road
- Cane track

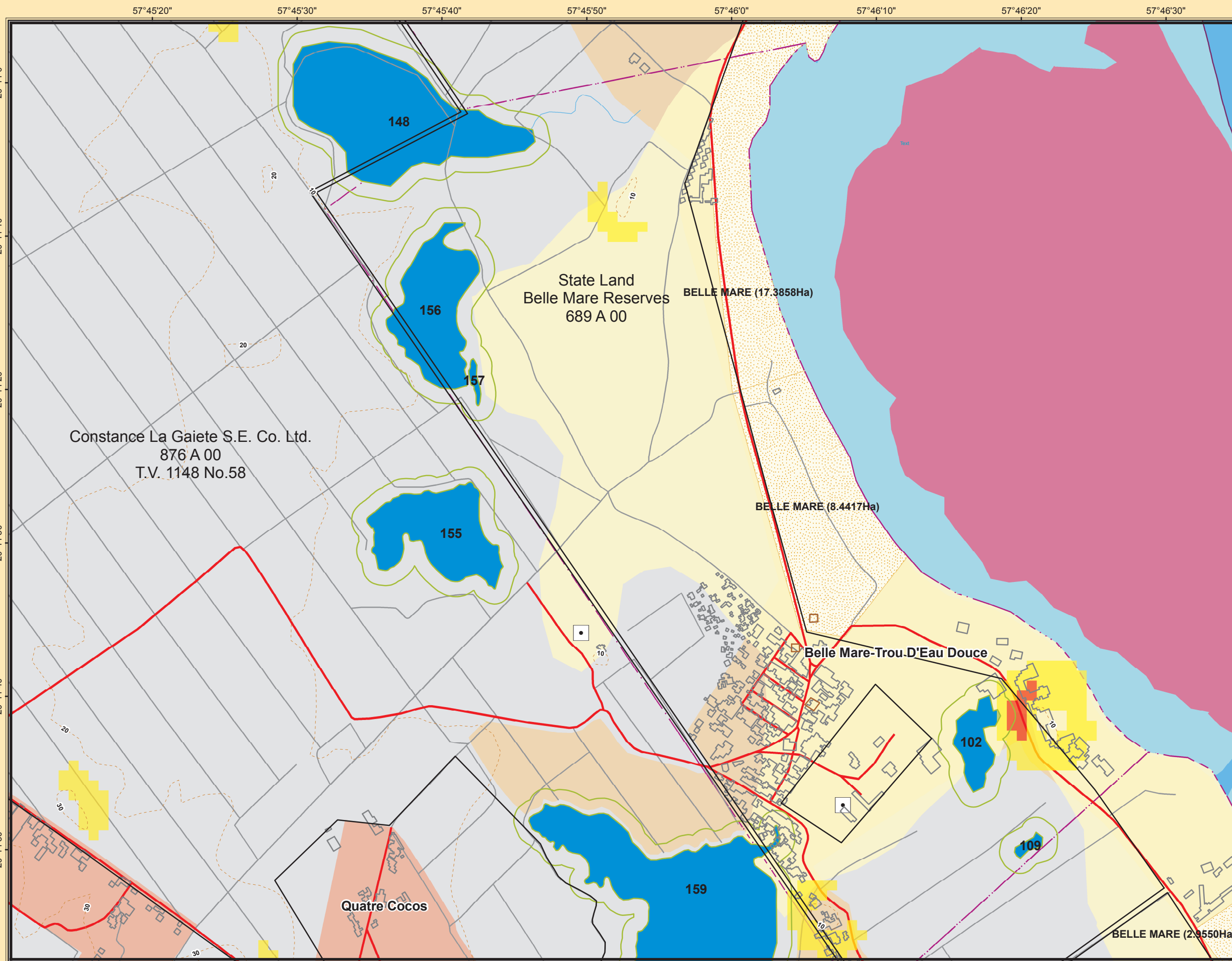
Ministry of Environment & NDU

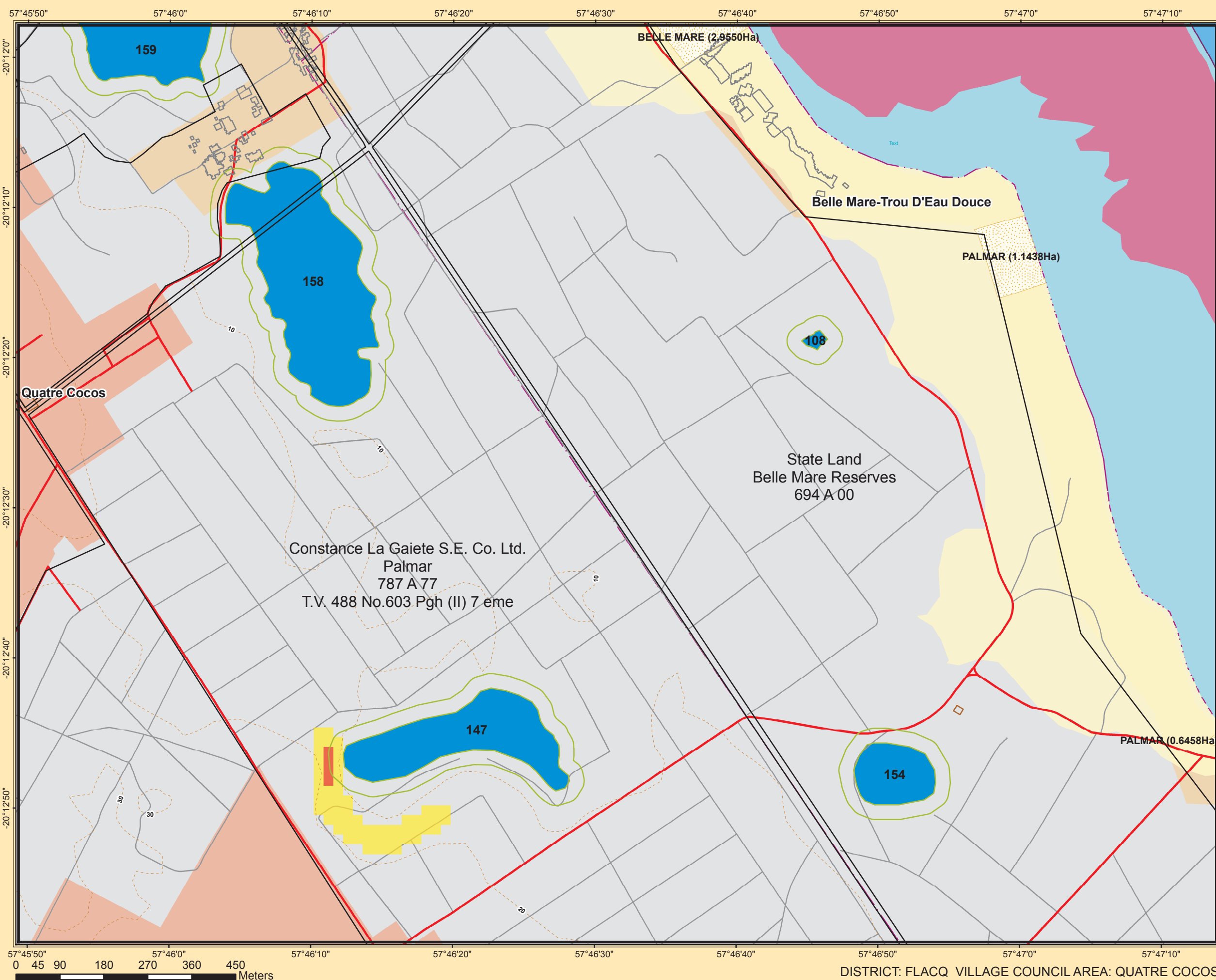


Projection:
Lambert Conformal Conic

Coordinate System:
Mauritius National Grid

Spheroid: Clarke 1880 RGS
Central Meridian: 57.52182778
1st Std Parallel: -20.19506944
2nd Std Parallel: -20.19506944
Latitude of Origin: -20.19506944
Unit: Metre





ESA Maps

Marshland Ownership Map 18

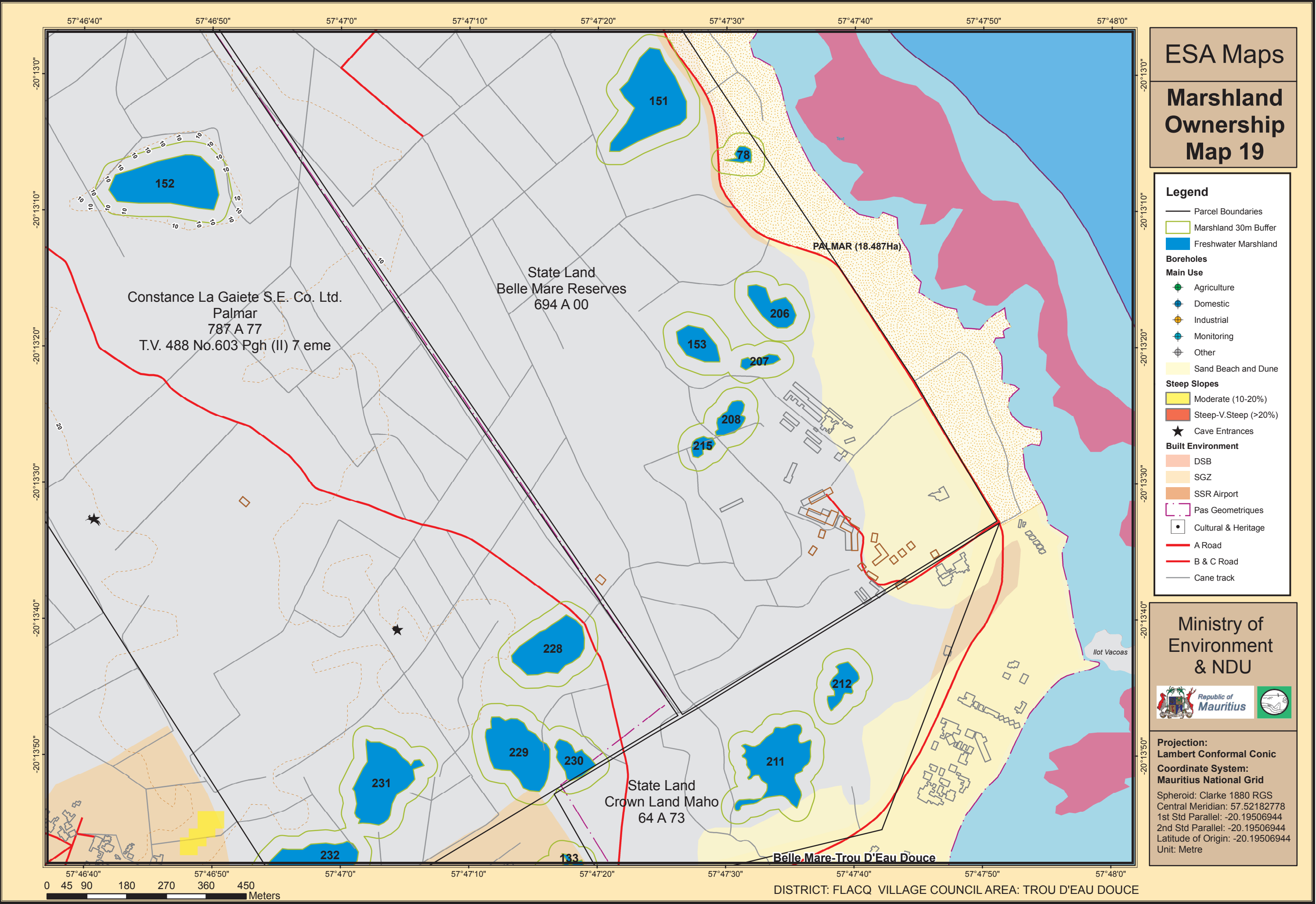
Legend

- Parcel Boundaries
- Boreholes**
- Main Use**
 - Agriculture
 - Domestic
 - Industrial
 - Monitoring
 - Other
- Marshland 30m Buffer
- Freshwater Marshland
- Sand Beach and Dune
- Mangroves
- Steep Slopes**
 - Moderate (10-20%)
 - Steep-V.Steep (>20%)
- Built Environment**
 - DSB
 - SGZ
 - SSR Airport
 - Pas Geometriques
 - Cultural & Heritage
 - A Road
 - B & C Road
 - Cane track

Ministry of Environment & NDU

Republic of Mauritius

Projection: Lambert Conformal Conic
Coordinate System: Mauritius National Grid
Spheroid: Clarke 1880 RGS
Central Meridian: 57.52182778
1st Std Parallel: -20.19506944
2nd Std Parallel: -20.19506944
Latitude of Origin: -20.19506944
Unit: Metre



ESA Maps

Marshland Ownership Map 20

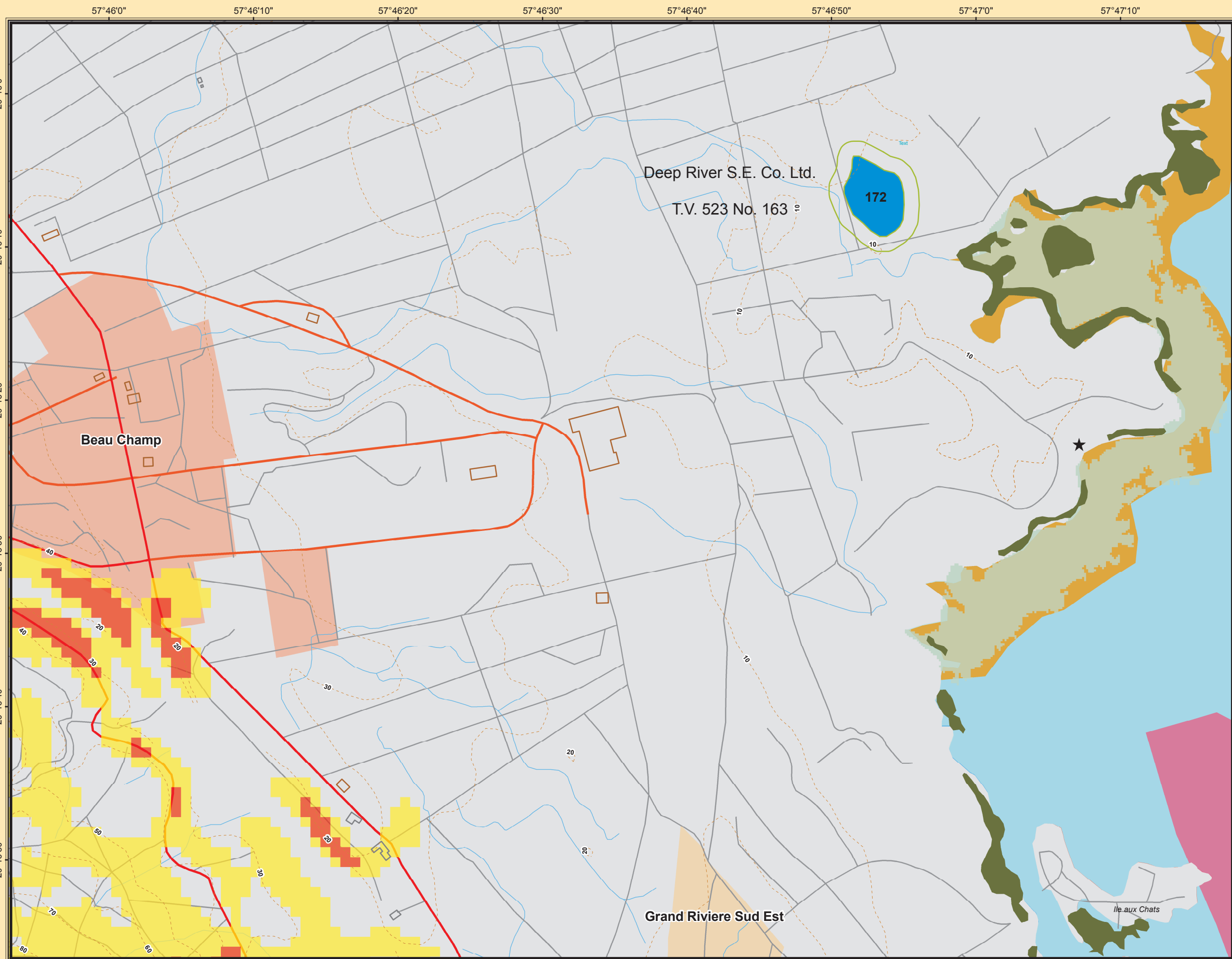
Legend

- Parcel Boundaries
- Marshland 30m Buffer
- Freshwater Marshland
- Sand Beach and Dune
- Mud Flats
- Mangroves
- Seagrass Beds
- Coral Reefs
- Steep Slopes**
 - Moderate (10-20%)
 - Steep-V.Steep (>20%)
- ★ Cave Entrances
- Built Environment**
 - DSB
 - SGZ
 - SSR Airport
 - Pas Geometriques
 - Public Beach
 - Cultural & Heritage
 - A Road
 - B & C Road
 - Cane track

Ministry of Environment & NDU



Projection:
Lambert Conformal Conic
Coordinate System:
Mauritius National Grid
Spheroid: Clarke 1880 RGS
Central Meridian: 57.52182778
1st Std Parallel: -20.19506944
2nd Std Parallel: -20.19506944
Latitude of Origin: -20.19506944
Unit: Metre



ESA Maps

Marshland Ownership Map 21


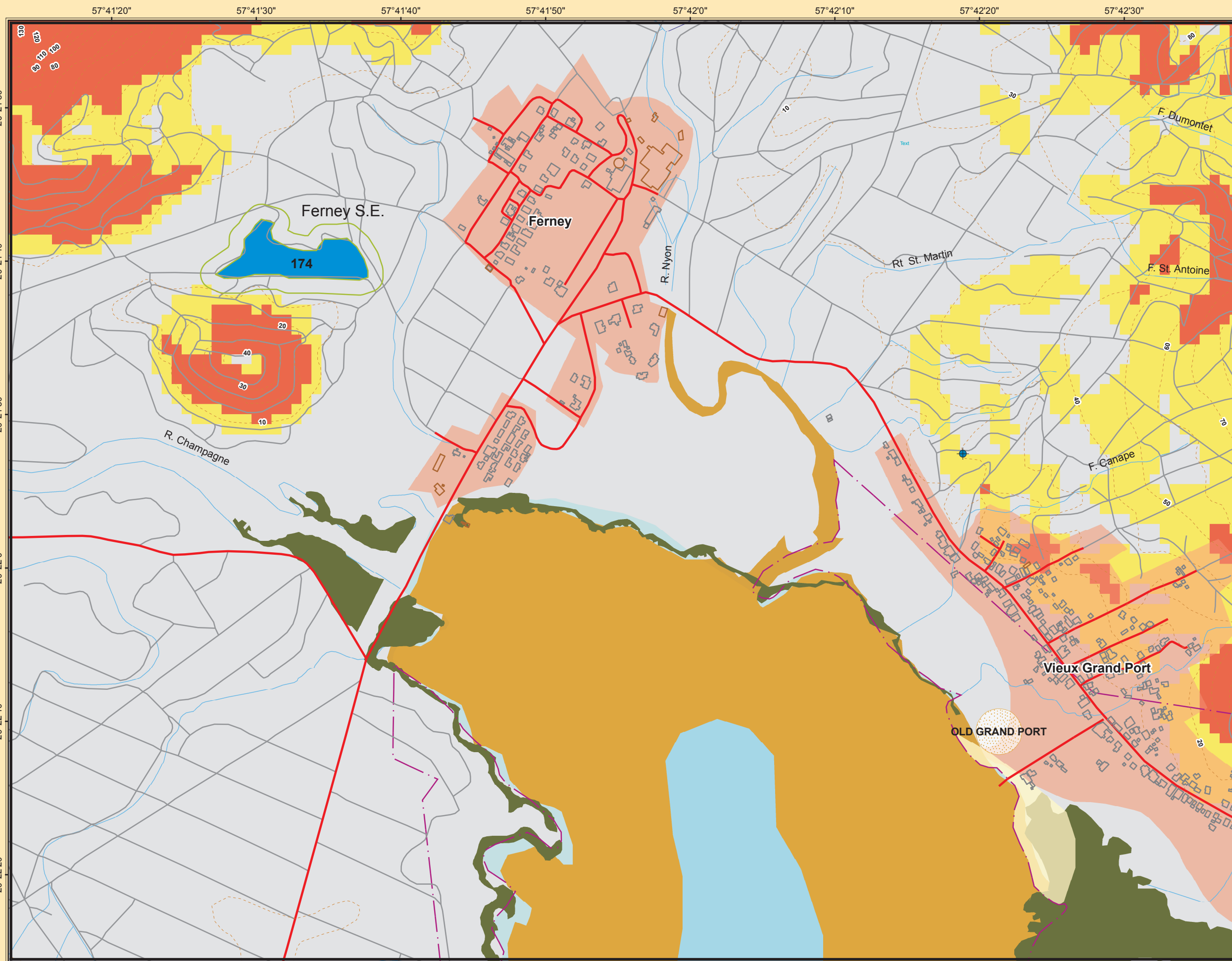
Legend

- Parcel Boundaries
- Marshland 30m Buffer
- Cultural & Heritage
- A Road
- B & C Road
- Freshwater Marshland
- Cane track
- Pas Geometriques
- Public Beach
- Sand Beach and Dune
- Cave Entrances
- Mangroves
- Coral Reefs
- Seagrass Beds
- Mud Flats
- Built Environment**
 - DSB
 - SGZ
 - SSR Airport
- Steep Slopes**
 - Moderate (10-20%)
 - Steep-V.Steep (>20%)

Ministry of Environment & NDU



Projection:
Lambert Conformal Conic
Coordinate System:
Mauritius National Grid
Spheroid: Clarke 1880 RGS
Central Meridian: 57.52182778
1st Std Parallel: -20.19506944
2nd Std Parallel: -20.19506944
Latitude of Origin: -20.19506944
Unit: Metre



DISTRICT: GRAND PORT VILLAGE COUNCIL AREA: VIEUX GRAND PORT

ESA Maps

Marshland Ownership Map 22

Legend

- Parcel Boundaries
- Marshland 30m Buffer
- Cultural & Heritage
- A Road
- B & C Road
- Cane track
- Mangroves
- Freshwater Marshland
- Pas Geometriques
- Public Beach
- Sand Beach and Dune
- Cave Entrances
- Coral Reefs
- Seagrass Beds
- Mud Flats
- Built Environment**
 - DSB
 - SGZ
 - SSR Airport
- Steep Slopes**
 - Moderate (10-20%)
 - Steep-V.Steep (>20%)

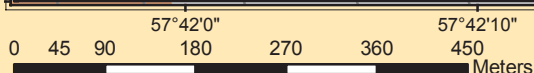
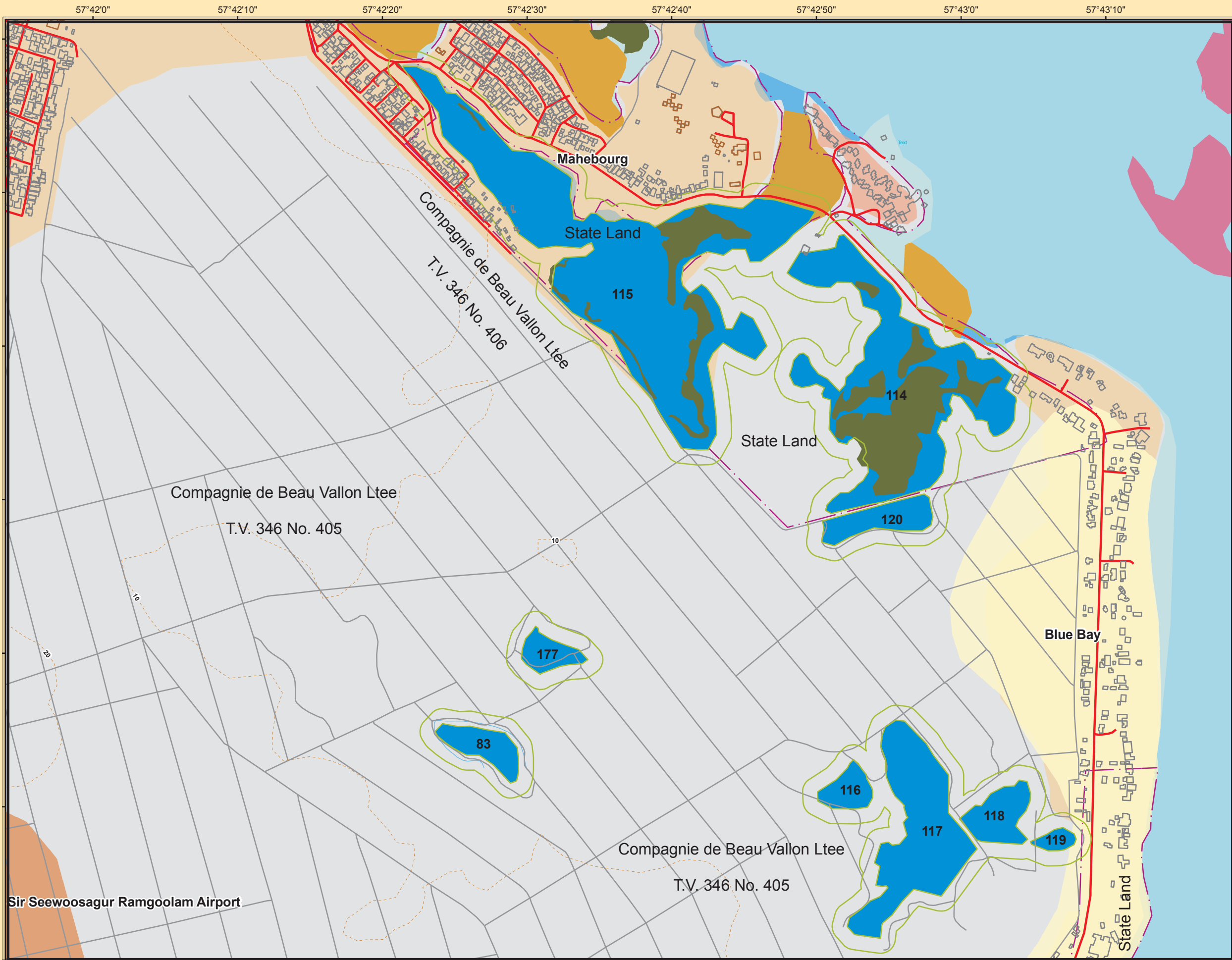
Ministry of Environment & NDU



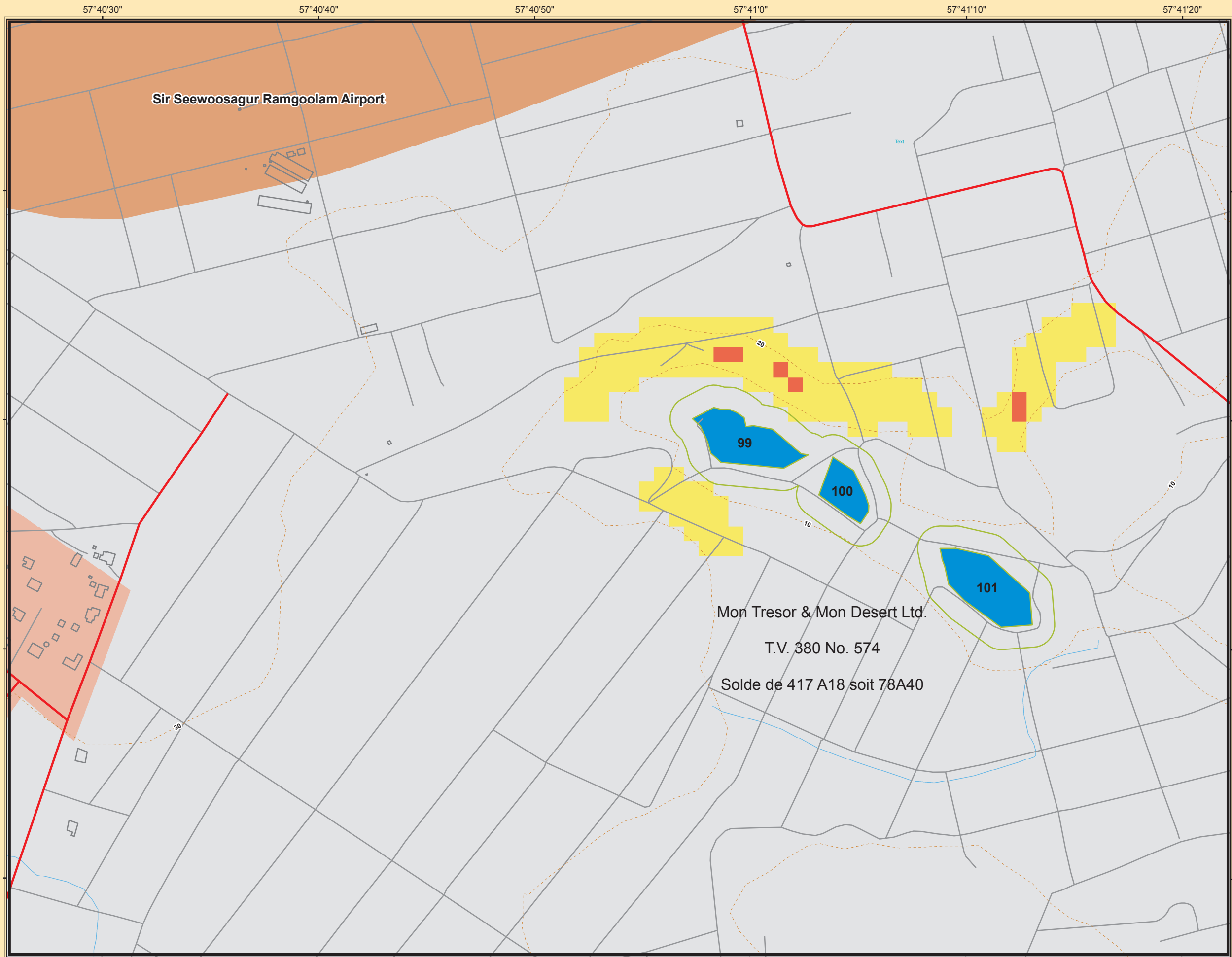
Projection:
Lambert Conformal Conic

Coordinate System:
Mauritius National Grid

Spheroid: Clarke 1880 RGS
Central Meridian: 57.52182778
1st Std Parallel: -20.19506944
2nd Std Parallel: -20.19506944
Latitude of Origin: -20.19506944
Unit: Metre



DISTRICT: GRAND PORT VILLAGE COUNCIL AREA: BEAU VALLON





ESA Maps

Marshland Ownership Map 23

Legend

- Parcel Boundaries
- Marshland 30m Buffer
- Freshwater Marshland
- Mangroves
- Sand Beach and Dune
- ★ Cave Entrances
- Coral Reefs
- Seagrass Beds
- Mud Flats
- Steep Slopes**
 - Moderate (10-20%)
 - Steep-V.Steep (>20%)
- Built Environment**
 - DSB
 - SGZ
 - SSR Airport
 - Pas Geometriques
 - Public Beach
 - Cultural & Heritage
 - A Road
 - B & C Road
 - Cane track

Ministry of Environment & NDU

Projection:
Lambert Conformal Conic

Coordinate System:
Mauritius National Grid

Spheroid: Clarke 1880 RGS
Central Meridian: 57.52182778
1st Std Parallel: -20.19506944
2nd Std Parallel: -20.19506944
Latitude of Origin: -20.19506944
Unit: Metre

ESA Maps

Marshland Ownership Map 24

Legend

- Parcel Boundaries
- Marshland 30m Buffer
- Freshwater Marshland
- Mangroves
- Sand Beach and Dune
- Cave Entrances
- Coral Reefs
- Seagrass Beds
- Mud Flats
- Steep Slopes**
 - Moderate (10-20%)
 - Steep-V.Steep (>20%)
- Built Environment**
 - DSB
 - SGZ
 - SSR Airport
 - Pas Geometriques
 - Public Beach
 - Cultural & Heritage
 - A Road
 - B & C Road
 - Cane track

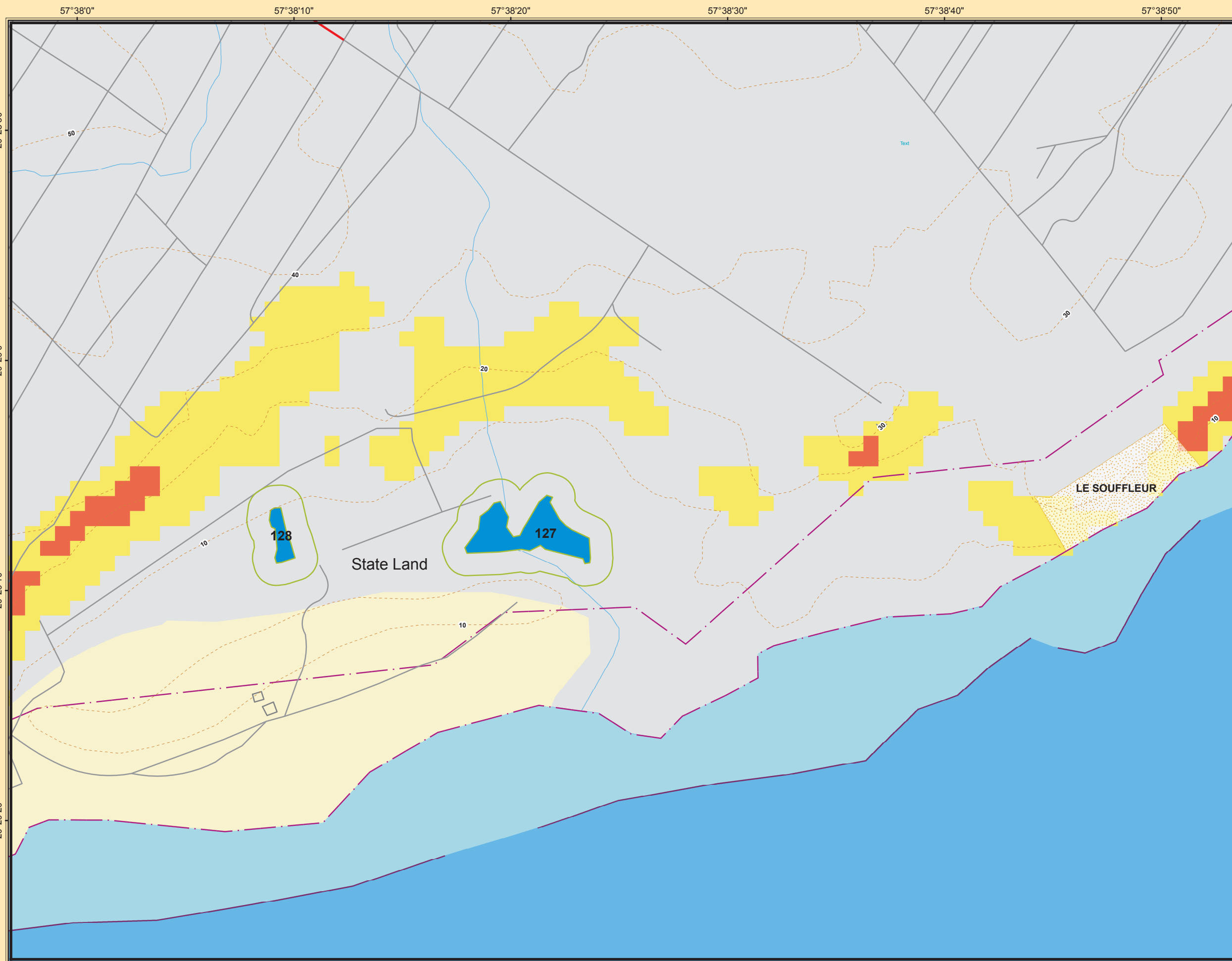
Ministry of Environment & NDU



Projection:
Lambert Conformal Conic

Coordinate System:
Mauritius National Grid

Spheroid: Clarke 1880 RGS
Central Meridian: 57.52182778
1st Std Parallel: -20.19506944
2nd Std Parallel: -20.19506944
Latitude of Origin: -20.19506944
Unit: Metre



DISTRICT: GRAND PORT VILLAGE COUNCIL AREA: TROIS BOUTIQUES

ESA Maps

Marshland Ownership Map 25

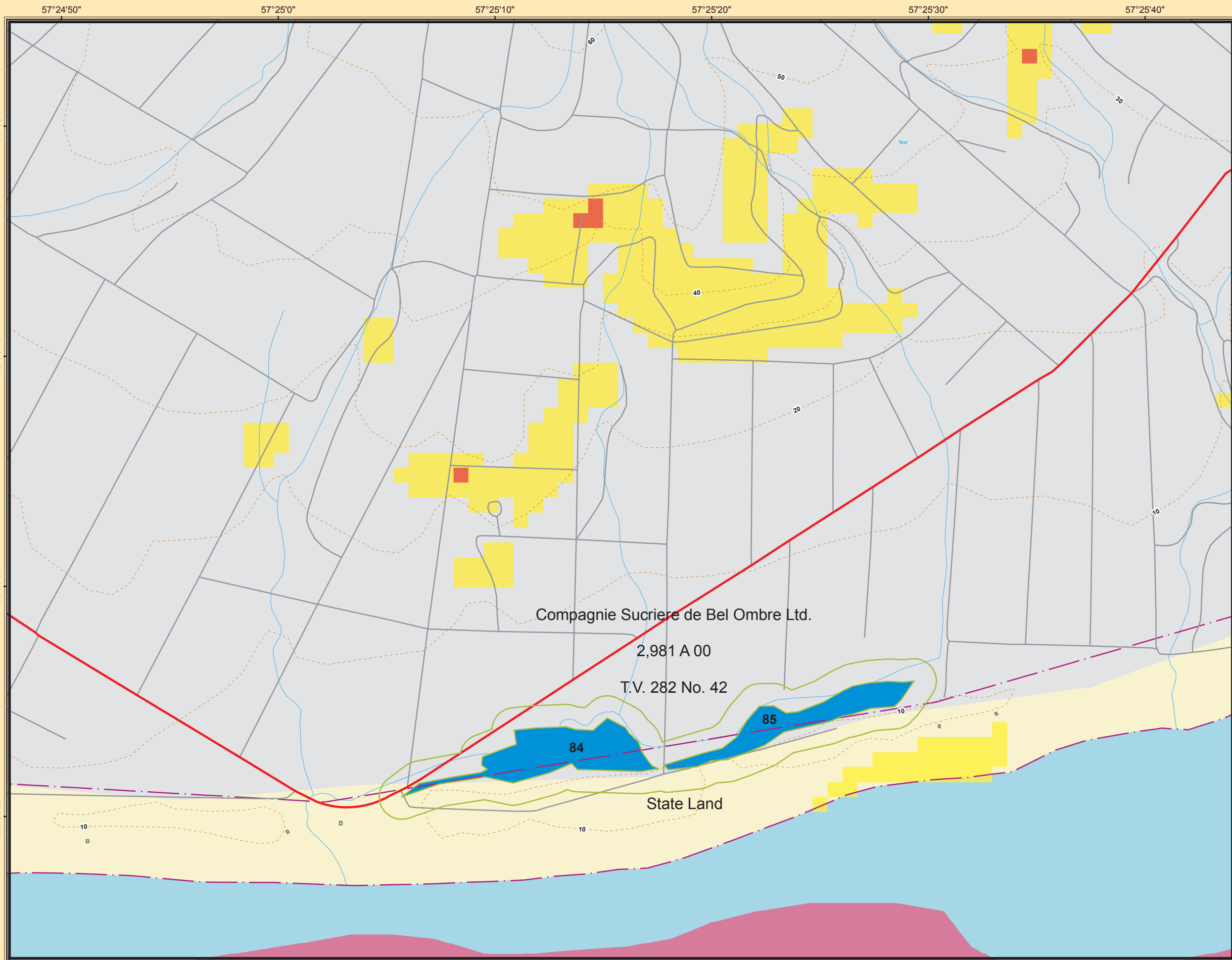
Legend

- Parcel Boundaries
- Marshland 30m Buffer
- Freshwater Marshland
- Mangroves
- Sand Beach and Dune
- Cave Entrances
- Coral Reefs
- Seagrass Beds
- Mud Flats
- Steep Slopes**
 - Moderate (10-20%)
 - Steep-V.Steep (>20%)
- Built Environment**
 - DSB
 - SGZ
 - SSR Airport
 - Pas Geometriques
 - Public Beach
 - Cultural & Heritage
 - A Road
 - B & C Road
 - Cane track

Ministry of Environment & NDU



Projection:
Lambert Conformal Conic
Coordinate System:
Mauritius National Grid
Spheroid: Clarke 1880 RGS
Central Meridian: 57.52182778
1st Std Parallel: -20.19506944
2nd Std Parallel: -20.19506944
Latitude of Origin: -20.19506944
Unit: Metre



DISTRICT: SAVANNE VILLAGE COUNCIL AREA: BEL OMBRE

ESA Maps

Marshland Ownership Map 26

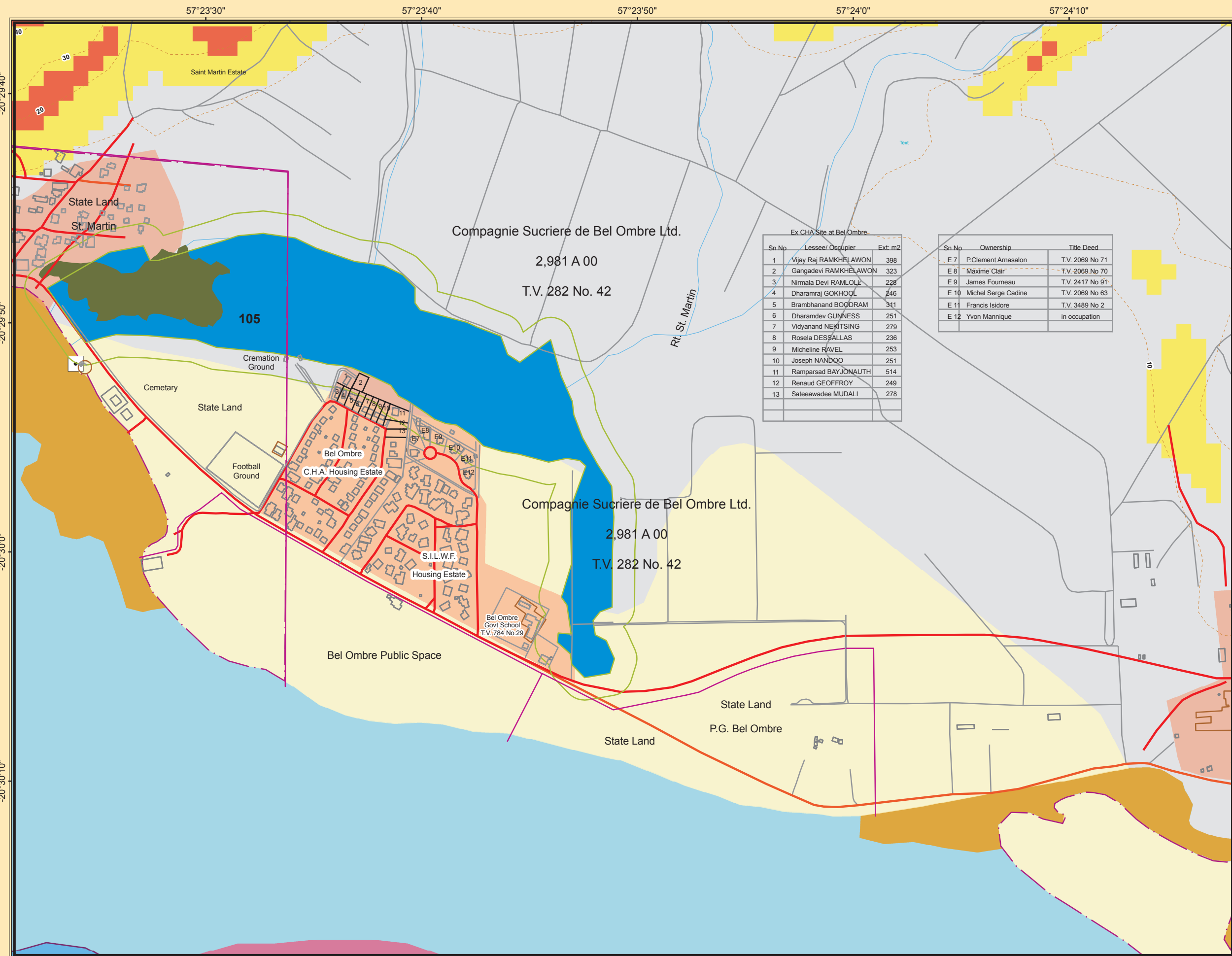
Legend

- Parcel Boundaries
- Marshland 30m Buffer
- Freshwater Marshland
- Sand Beach and Dune
- Coral Reefs
- Mud Flats
- Seagrass Beds
- Mangroves
- Steep Slopes**
 - Moderate (10-20%)
 - Steep-V.Steep (>20%)
- ★ Cave Entrances
- Built Environment**
 - DSB
 - SGZ
 - SSR Airport
 - Pas Geometriques
 - Public Beach
 - Cultural & Heritage
 - A Road
 - B & C Road
 - Cane track

Ministry of Environment & NDU



Projection:
Lambert Conformal Conic
Coordinate System:
Mauritius National Grid
Spheroid: Clarke 1880 RGS
Central Meridian: 57.52182778
1st Std Parallel: -20.19506944
2nd Std Parallel: -20.19506944
Latitude of Origin: -20.19506944
Unit: Metre



Ex CHA Site at Bel Ombre		
Sn No	Lessee/ Occupier	Ext. m2
1	Vijay Raj RAMKHELAWON	398
2	Gangadevi RAMKHELAWON	323
3	Nirmala Devi RAMLOLL	228
4	Dharamraj GOKHOOL	246
5	Brambhanand BOODRAM	311
6	Dharamdev GUNNESS	251
7	Vidyanand NEKITSING	279
8	Rosela DESSALLAS	236
9	Micheline RAVEL	253
10	Joseph NANDOO	251
11	Ramparsad BAYJONAUTH	514
12	Renaud GEOFFROY	249
13	Sateewadee MUDALI	278

Sn No	Ownership	Title Deed
E 7	P.Clement Amasalon	T.V. 2069 No 71
E 8	Maxime Clair	T.V. 2069 No 70
E 9	James Fournau	T.V. 2417 No 91
E 10	Michel Serge Cadine	T.V. 2069 No 63
E 11	Francis Isidore	T.V. 3489 No 2
E 12	Yvon Mannique	in occupation

ESA Maps

Marshland Ownership Map 27

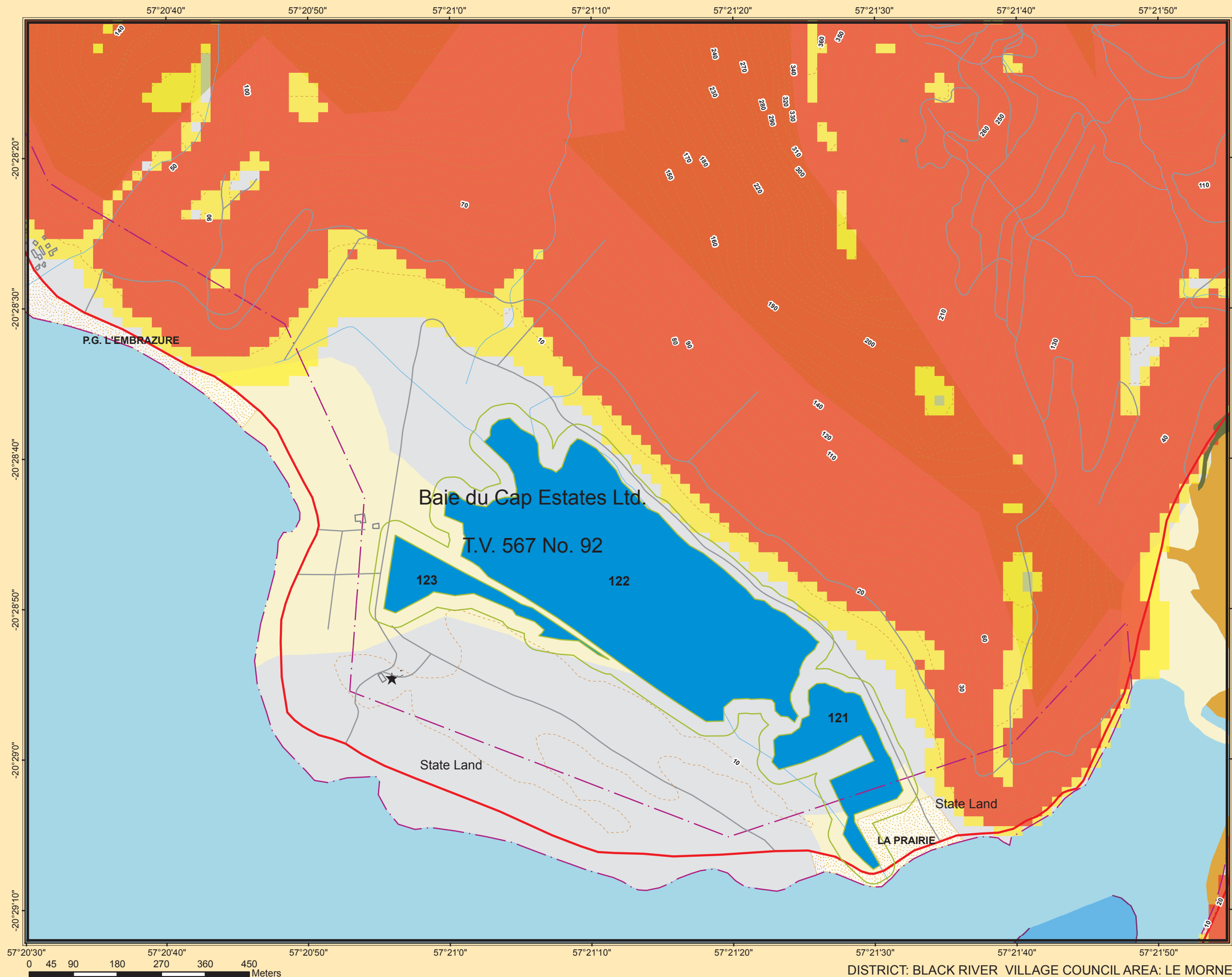
Legend

- Parcel Boundaries
- Marshland 30m Buffer
- Freshwater Marshland
- Sand Beach and Dune
- Coral Reefs
- Mud Flats
- Seagrass Beds
- Mangroves
- Steep Slopes**
 - Moderate (10-20%)
 - Steep-V.Steep (>20%)
- ★ Cave Entrances
- Built Environment**
 - DSB
 - SGZ
 - SSR Airport
 - Pas Geometriques
 - Public Beach
 - Cultural & Heritage
 - A Road
 - B & C Road
 - Cane track

Ministry of Environment & NDU



Projection:
Lambert Conformal Conic
Coordinate System:
Mauritius National Grid
Spheroid: Clarke 1880 RGS
Central Meridian: 57.52182778
1st Std Parallel: -20.19506944
2nd Std Parallel: -20.19506944
Latitude of Origin: -20.19506944
Unit: Metre



DISTRICT: BLACK RIVER VILLAGE COUNCIL AREA: LE MORNE

ESA Maps

Marshland Ownership Map 28

Legend

- Parcel Boundaries
- Marshland 30m Buffer
- Cultural & Heritage
- A Road
- B & C Road
- Cane track
- Mangroves
- Pas Geometriques
- Freshwater Marshland
- Public Beach
- Built Environment**
 - DSB
 - SGZ
 - SSR Airport
 - Sand Beach and Dune
- Cave Entrances
- Coral Reefs
- Seagrass Beds
- Mud Flats
- Steep Slopes**
 - Moderate (10-20%)
 - Steep-V.Steep (>20%)


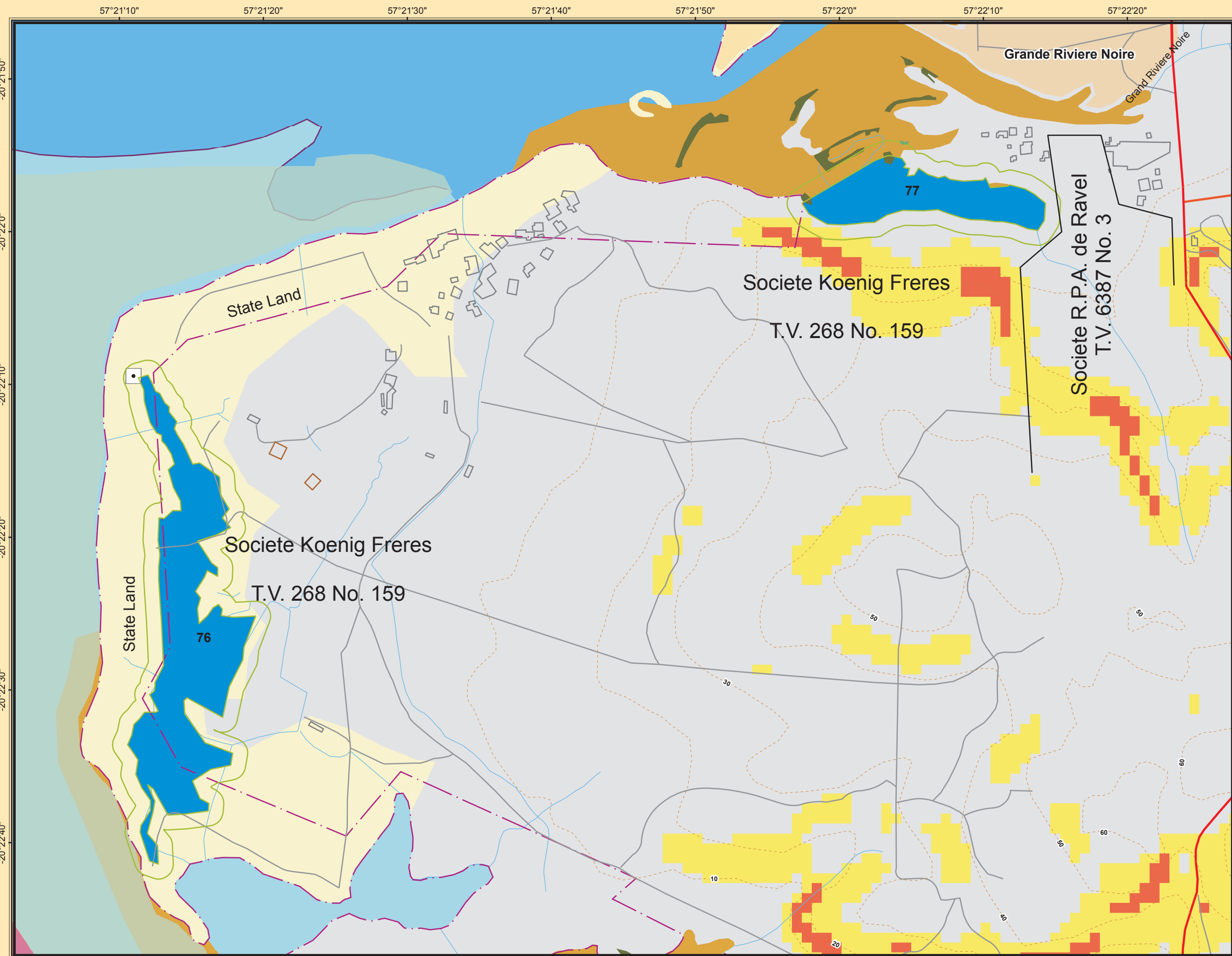
Ministry of Environment & NDU



Projection:
Lambert Conformal Conic

Coordinate System:
Mauritius National Grid

Spheroid: Clarke 1880 RGS
Central Meridian: 57.52182778
1st Std Parallel: -20.19506944
2nd Std Parallel: -20.19506944
Latitude of Origin: -20.19506944
Unit: Metre



DISTRICT: BLACK RIVER VILLAGE COUNCIL AREA: GRAND RIVIERE NOIRE

ESA Maps

Marshland Ownership Map 29

Legend

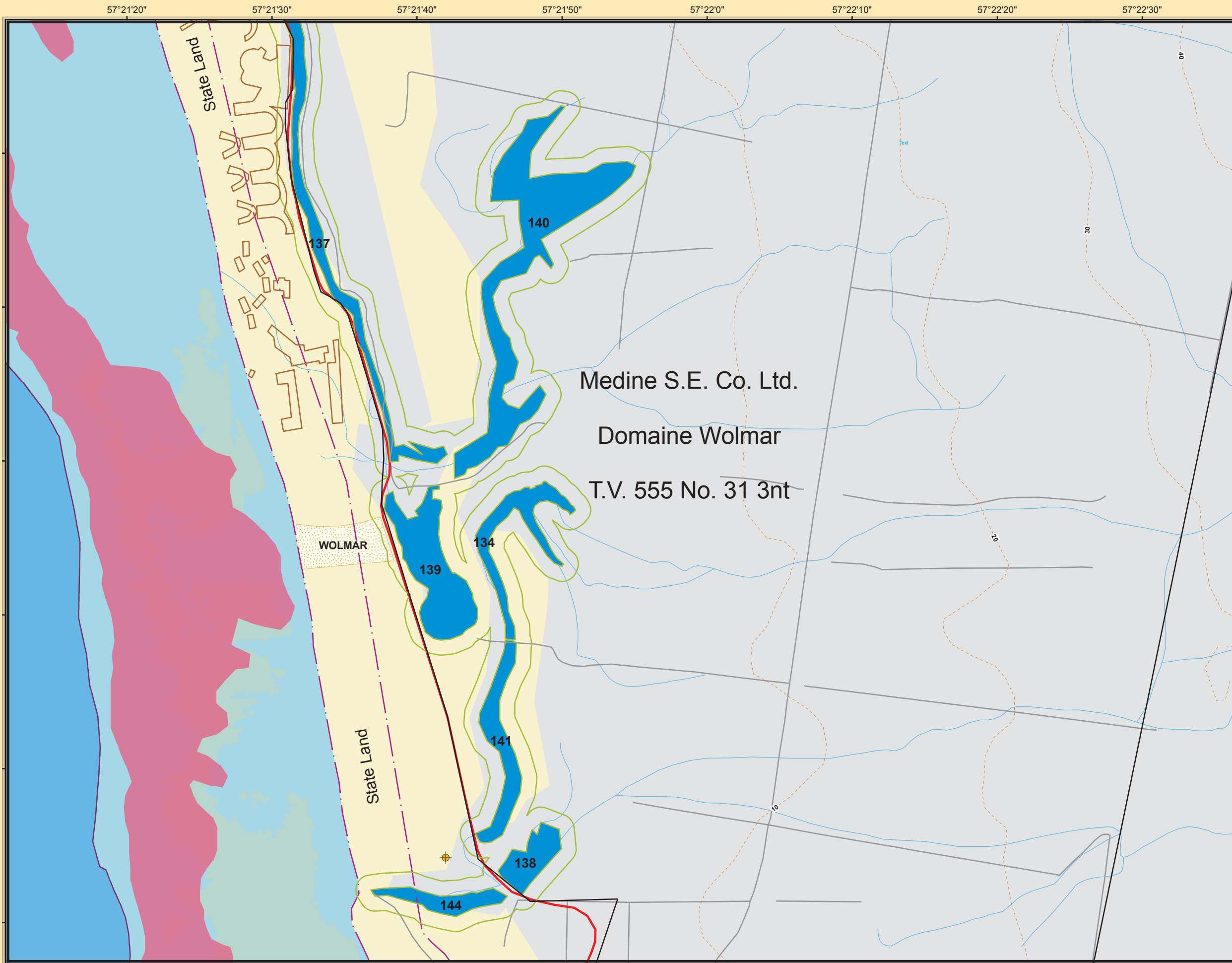
- Parcel Boundaries
- Marshland 30m Buffer
- Freshwater Marshland
- Mangroves
- Sand Beach and Dune
- Cave Entrances
- Coral Reefs
- Seagrass Beds
- Mud Flats
- Steep Slopes**
 - Moderate (10-20%)
 - Steep-V.Steep (>20%)
- Built Environment**
 - DSB
 - SGZ
 - SSR Airport
 - Pas Geometriques
 - Public Beach
 - Cultural & Heritage
 - A Road
 - B & C Road
 - Cane track

Ministry of Environment & NDU



Projection:
Lambert Conformal Conic
Coordinate System:
Mauritius National Grid

Spheroid: Clarke 1880 RGS
Central Meridian: 57.52182778
1st Std Parallel: -20.19506944
2nd Std Parallel: -20.19506944
Latitude of Origin: -20.19506944
Unit: Metre



0 45 90 180 270 360 450 Meters

DISTRICT: BLACK RIVER VILLAGE COUNCIL AREA: FLIC EN FLAC

ESA Maps

Marshland Ownership Map 30

Legend

- Parcel Boundaries
- Marshland 30m Buffer
- Freshwater Marshland
- Mangroves
- Sand Beach and Dune
- ★ Cave Entrances
- Coral Reefs
- Seagrass Beds
- Mud Flats
- Steep Slopes**
 - Moderate (10-20%)
 - Steep-V.Steep (>20%)
- Built Environment**
 - DSB
 - SGZ
 - SSR Airport
 - Pas Geometriques
 - Public Beach
 - Cultural & Heritage
 - A Road
 - B & C Road
 - Cane track

Ministry of Environment & NDU

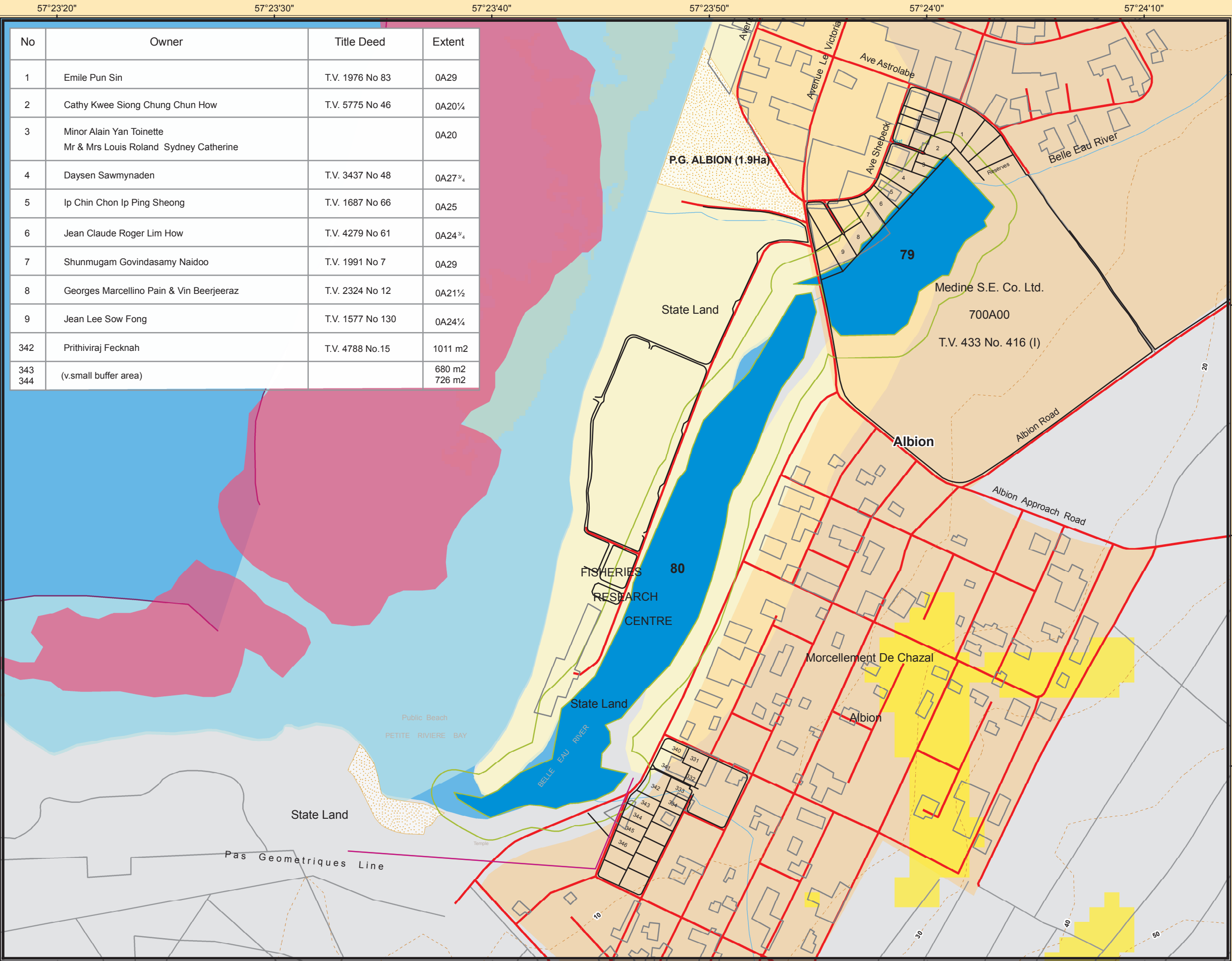


Projection:
Lambert Conformal Conic
Coordinate System:
Mauritius National Grid
Spheroid: Clarke 1880 RGS
Central Meridian: 57.52182778
1st Std Parallel: -20.19506944
2nd Std Parallel: -20.19506944
Latitude of Origin: -20.19506944
Unit: Metre



0 45 90 180 270 360 450
Meters

DISTRICT: BLACK RIVER VILLAGE COUNCIL AREA: FLIC EN FLAC



No	Owner	Title Deed	Extent
1	Emile Pun Sin	T.V. 1976 No 83	0A29
2	Cathy Kwee Siong Chung Chun How	T.V. 5775 No 46	0A20¼
3	Minor Alain Yan Toinette Mr & Mrs Louis Roland Sydney Catherine		0A20
4	Daysen Sawmynaden	T.V. 3437 No 48	0A27¾
5	Ip Chin Chon Ip Ping Sheong	T.V. 1687 No 66	0A25
6	Jean Claude Roger Lim How	T.V. 4279 No 61	0A24¾
7	Shunmugam Govindasamy Naidoo	T.V. 1991 No 7	0A29
8	Georges Marcellino Pain & Vin Beerjeeraz	T.V. 2324 No 12	0A21½
9	Jean Lee Sow Fong	T.V. 1577 No 130	0A24¼
342	Prithviraj Fecknah	T.V. 4788 No.15	1011 m2
343	(v.small buffer area)		680 m2
344			726 m2

ESA Maps

Marshland Ownership Map 31

Legend

Parcel Boundaries

Marshland 30m Buffer

Freshwater Marshland

Sand Beach and Dune

Coral Reefs

Seagrass Beds

Mangroves

Mud Flats

Steep Slopes

Moderate (10-20%)

Steep-V.Steep (>20%)

★Cave Entrances

Built Environment

DSB

SGZ

SSR Airport

Pas Geometriques

Public Beach


Cultural & Heritage

A Road


B & C Road

Cane track

Ministry of Environment & NDU



Republic of Mauritius



Projection:

Lambert Conformal Conic

Coordinate System:

Mauritius National Grid

Spheroid:

Clarke 1880 RGS

Central Meridian:

57.52182778

1st Std Parallel:

-20.19506944

2nd Std Parallel:

-20.19506944

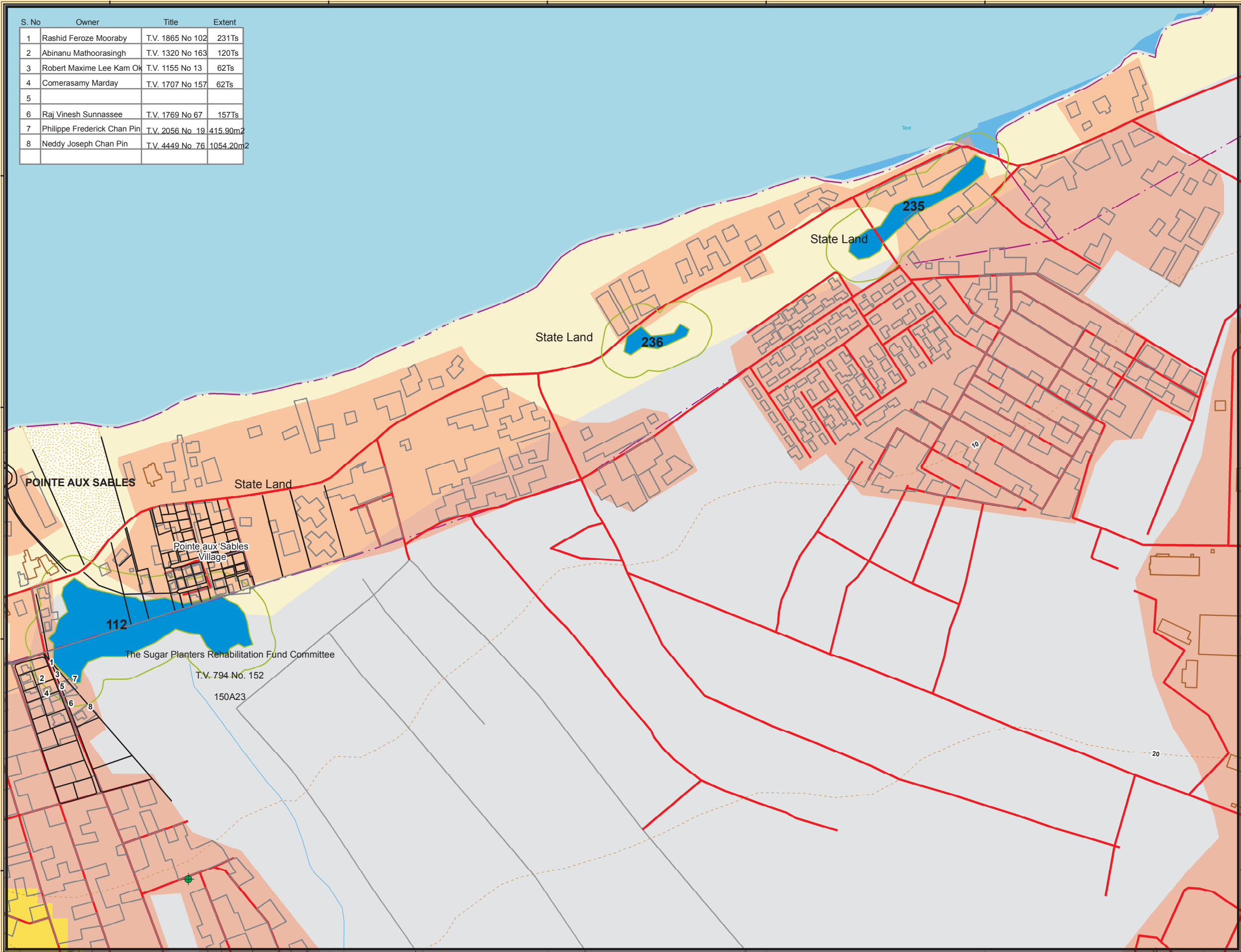
Latitude of Origin:

-20.19506944

Unit:

Metre

S. No	Owner	Title	Extent
1	Rashid Feroze Mooraby	T.V. 1865 No 102	231Ts
2	Abinanu Mathoorasingh	T.V. 1320 No 163	120Ts
3	Robert Maxime Lee Kam Ok	T.V. 1155 No 13	62Ts
4	Comerasamy Marday	T.V. 1707 No 157	62Ts
5			
6	Raj Vinesh Sunnassee	T.V. 1769 No 67	157Ts
7	Philippe Frederick Chan Pin	T.V. 2056 No 19	415.90m2
8	Neddy Joseph Chan Pin	T.V. 4449 No 76	1054.20m2



ESA Maps

Marshland Ownership Map 32

Legend

Parcel Boundaries

Marshland 30m Buffer

Freshwater Marshland

Sand Beach and Dune

Coral Reefs

Seagrass Beds

Mangroves

Mud Flats

Steep Slopes

Moderate (10-20%)

Steep-V.Steep (>20%)

★ Cave Entrances

Built Environment

DSB

SGZ

SSR Airport

Pas Geometriques

Public Beach


Cultural & Heritage

A Road


B & C Road

Cane track

Ministry of Environment & NDU



Republic of Mauritius



Projection:

Lambert Conformal Conic

Coordinate System:

Mauritius National Grid

Spheroid:

Clarke 1880 RGS

Central Meridian:

57.52182778

1st Std Parallel:

-20.19506944

2nd Std Parallel:

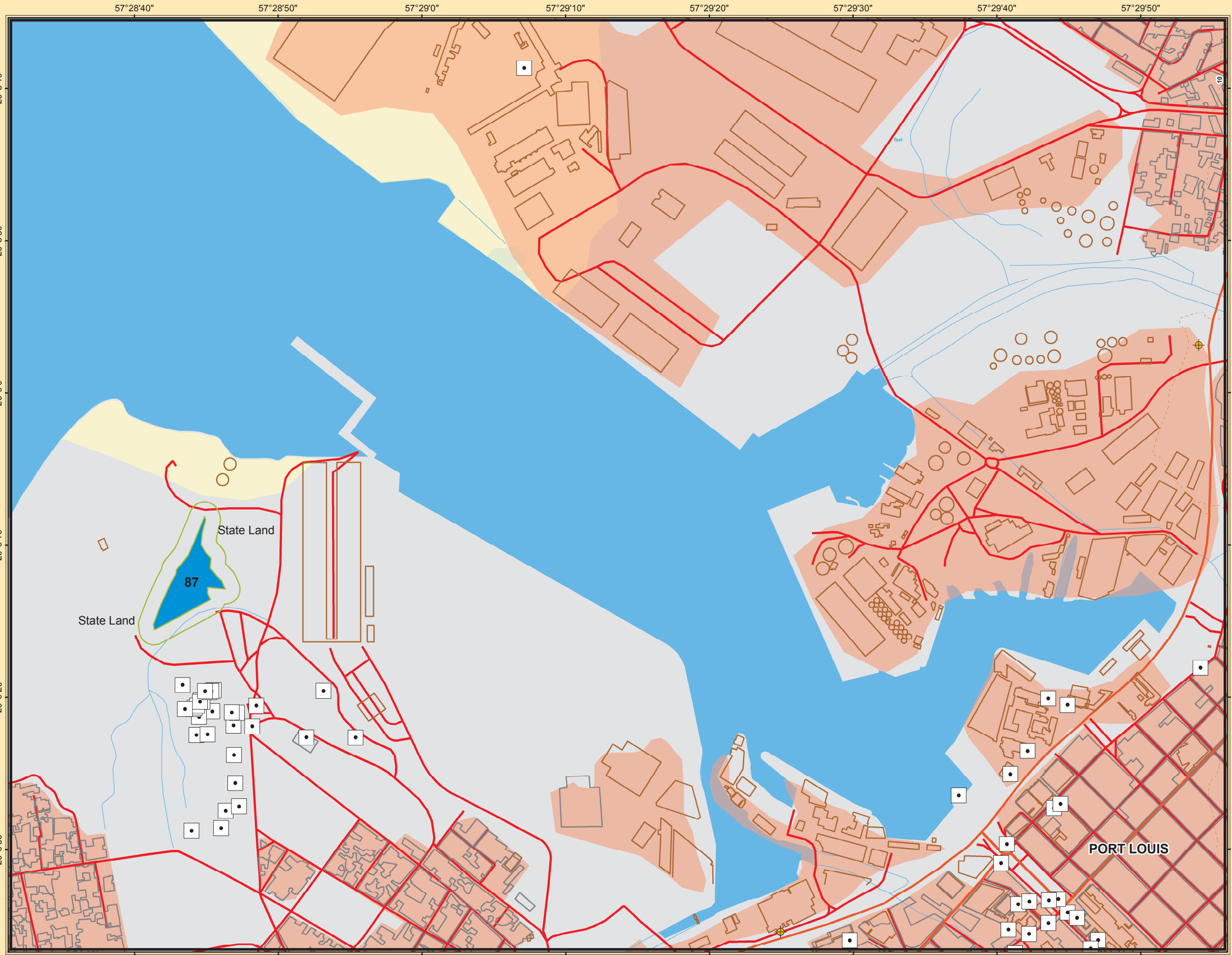
-20.19506944

Latitude of Origin:

-20.19506944

Unit:

Metre



ESA Maps

Marshland Ownership Map 33

Legend

- Parcel Boundaries
- Cultural & Heritage
- Marshland 30m Buffer
- A Road
- B & C Road
- Cane track
- Mangroves
- Pas Geometriques
- Freshwater Marshland
- Public Beach
- Built Environment**
- DSB
- SGZ
- SSR Airport
- Sand Beach and Dune
- Cave Entrances
- Coral Reefs
- Seagrass Beds
- Mud Flats
- Steep Slopes**
- Moderate (10-20%)
- Steep-V.Steep (>20%)

Ministry of Environment & NDU


Republic of Mauritius


Projection: Lambert Conformal Conic
Coordinate System: Mauritius National Grid
Spheroid: Clarke 1880 RGS
Central Meridian: 57.52182778
1st Std Parallel: -20.19506944
2nd Std Parallel: -20.19506944
Latitude of Origin: -20.19506944
Unit: Metre


ESA Maps


Marshland Ownership Map 34


Legend


 Parcel Boundaries


 Marshland 30m Buffer


 Freshwater Marshland

 Sand Beach and Dune


 Coral Reefs


 Mangroves


 Seagrass Beds

 Mud Flats


Steep Slopes


 Moderate (10-20%)


 Steep-V.Steep (>20%)


 Cave Entrances


Built Environment


 DSB


 SGZ


 SSR Airport


 Pas Geometriques

 Public Beach

 Cultural & Heritage

 A Road

 B & C Road

 Cane track

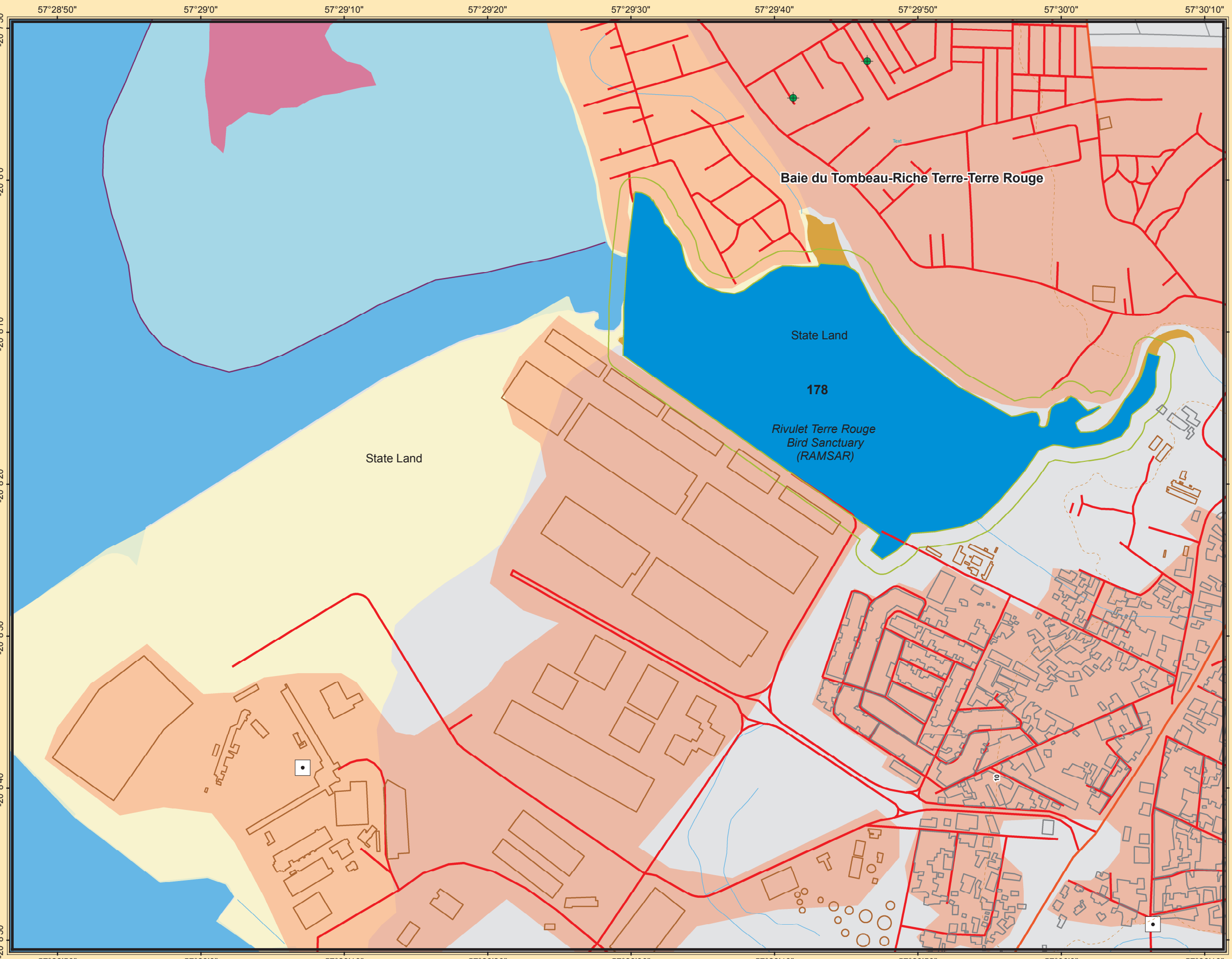
Ministry of Environment & NDU



Projection:
Lambert Conformal Conic

Coordinate System:
Mauritius National Grid

Spheroid: Clarke 1880 RGS
Central Meridian: 57.52182778
1st Std Parallel: -20.19506944
2nd Std Parallel: -20.19506944
Latitude of Origin: -20.19506944
Unit: Metre



ESA Maps

Marshland Ownership Map 35

Legend

Parcel Boundaries

Marshland 30m Buffer

Freshwater Marshland

Sand Beach and Dune

Coral Reefs

Boreholes

Main Use

Agriculture

Domestic

Industrial

Monitoring

Other

Built Environment

DSB

SGZ

SSR Airport

Pas Geometriques

Public Beach

Cultural & Heritage

A Road

B & C Road

Cane track

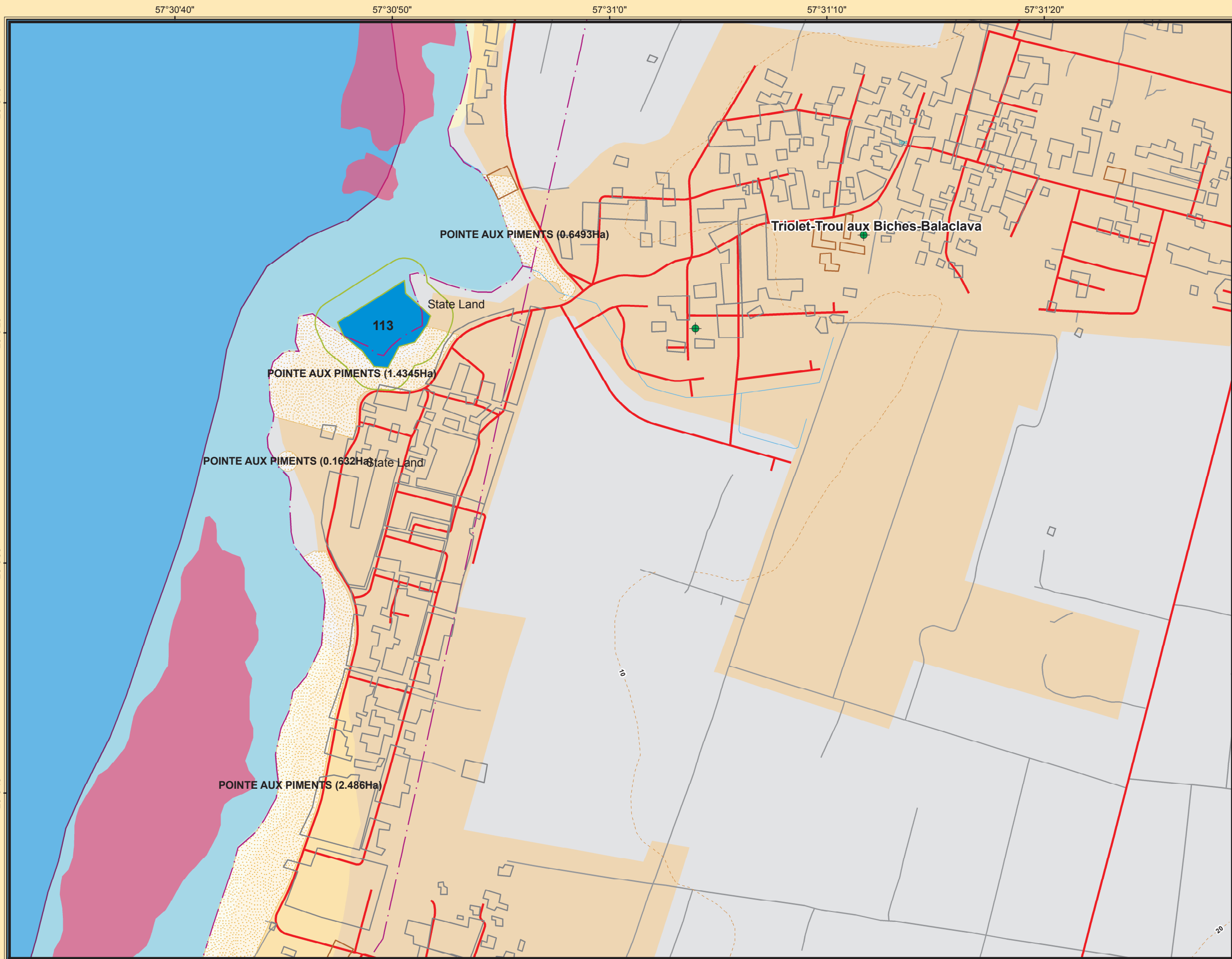
Ministry of Environment & NDU



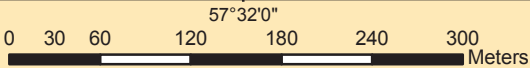
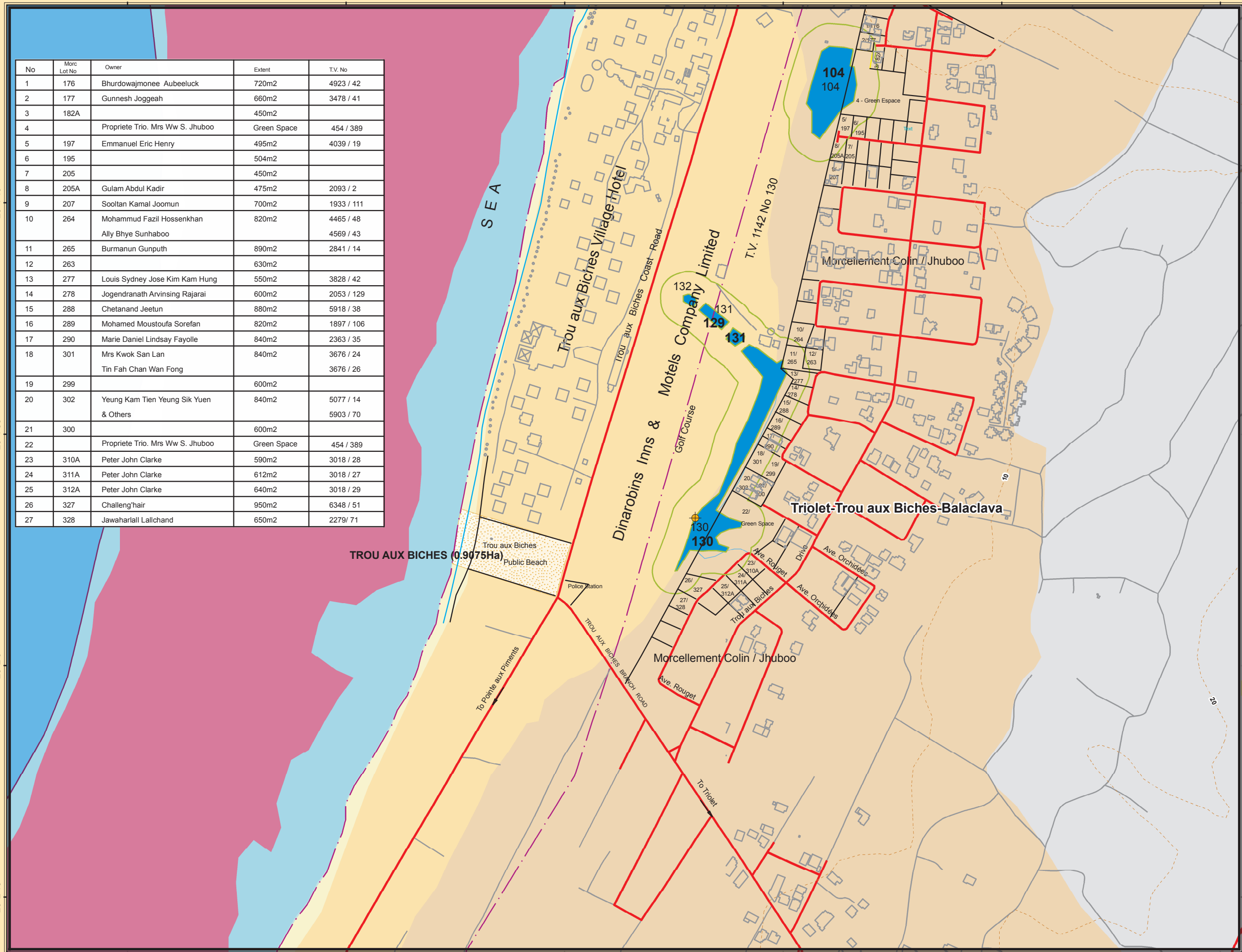
Projection:
Lambert Conformal Conic

Coordinate System:
Mauritius National Grid

Spheroid: Clarke 1880 RGS
Central Meridian: 57.52182778
1st Std Parallel: -20.19506944
2nd Std Parallel: -20.19506944
Latitude of Origin: -20.19506944
Unit: Metre



No	Morc Lot No	Owner	Extent	T.V. No
1	176	Bhuradowajmonee Aubeeluck	720m2	4923 / 42
2	177	Gunnesh Joggeah	660m2	3478 / 41
3	182A		450m2	
4		Propriete Trio. Mrs Ww S. Jhuboo	Green Space	454 / 389
5	197	Emmanuel Eric Henry	495m2	4039 / 19
6	195		504m2	
7	205		450m2	
8	205A	Gulam Abdul Kadir	475m2	2093 / 2
9	207	Sooltan Kamal Joomun	700m2	1933 / 111
10	264	Mohammud Fazil Hossenkhan Ally Bhye Sunhaboo	820m2	4465 / 48 4569 / 43
11	265	Burmanun Gunpath	890m2	2841 / 14
12	263		630m2	
13	277	Louis Sydney Jose Kim Kam Hung	550m2	3828 / 42
14	278	Jogendranath Arvinsing Rajarai	600m2	2053 / 129
15	288	Chetanand Jeetun	880m2	5918 / 38
16	289	Mohamed Moustoufa Sorefan	820m2	1897 / 106
17	290	Marie Daniel Lindsay Fayolle	840m2	2363 / 35
18	301	Mrs Kwok San Lan Tin Fah Chan Wan Fong	840m2	3676 / 24 3676 / 26
19	299		600m2	
20	302	Yeung Kam Tien Yeung Sik Yuen & Others	840m2	5077 / 14 5903 / 70
21	300		600m2	
22		Propriete Trio. Mrs Ww S. Jhuboo	Green Space	454 / 389
23	310A	Peter John Clarke	590m2	3018 / 28
24	311A	Peter John Clarke	612m2	3018 / 27
25	312A	Peter John Clarke	640m2	3018 / 29
26	327	Challeng'hair	950m2	6348 / 51
27	328	Jawaharlal Lalchand	650m2	2279/ 71



ESA Maps

Marshland Ownership Map 36

Legend

Parcel Boundaries

Marshland 30m Buffer

Freshwater Marshland

Sand Beach and Dune

Coral Reefs

Boreholes

Main Use

Agriculture

Domestic

Industrial

Monitoring

Other

Built Environment

DSB

SGZ

SSR Airport

Pas Geometriques

Public Beach


Cultural & Heritage

A Road


B & C Road

Cane track

Ministry of
Environment
& NDU



Republic of
Mauritius



Projection:
Lambert Conformal Conic

Coordinate System:
Mauritius National Grid

Spheroid: Clarke 1880 RGS
Central Meridian: 57.52182778
1st Std Parallel: -20.19506944
2nd Std Parallel: -20.19506944
Latitude of Origin: -20.19506944
Unit: Metre

DISTRICT: PAMPLEMOUSSES VILLAGE COUNCIL AREA: GRAND BAIE

ESA Maps

Marshland Ownership Map 37

Legend

- Parcel Boundaries
- Marshland 30m Buffer
- Freshwater Marshland
- Sand Beach and Dune
- Coral Reefs

Boreholes

Main Use

- Agriculture
- Domestic
- Industrial
- Monitoring
- Other

Built Environment

- DSB
- SGZ
- SSR Airport
- Pas Geometriques
- Public Beach
- Cultural & Heritage
- A Road
- B & C Road
- Cane track

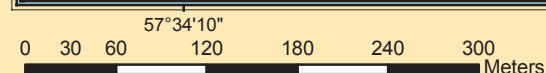
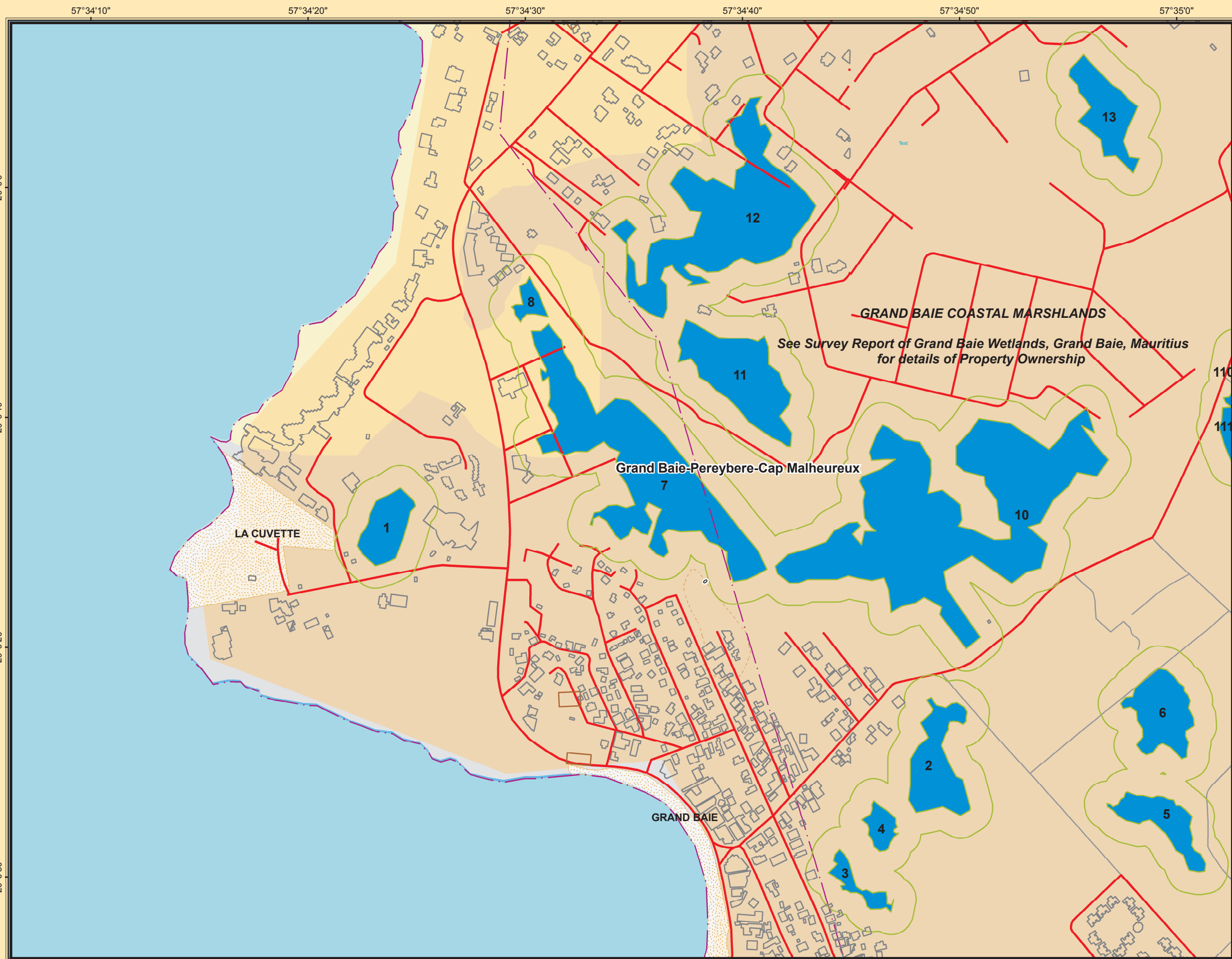
Ministry of Environment & NDU



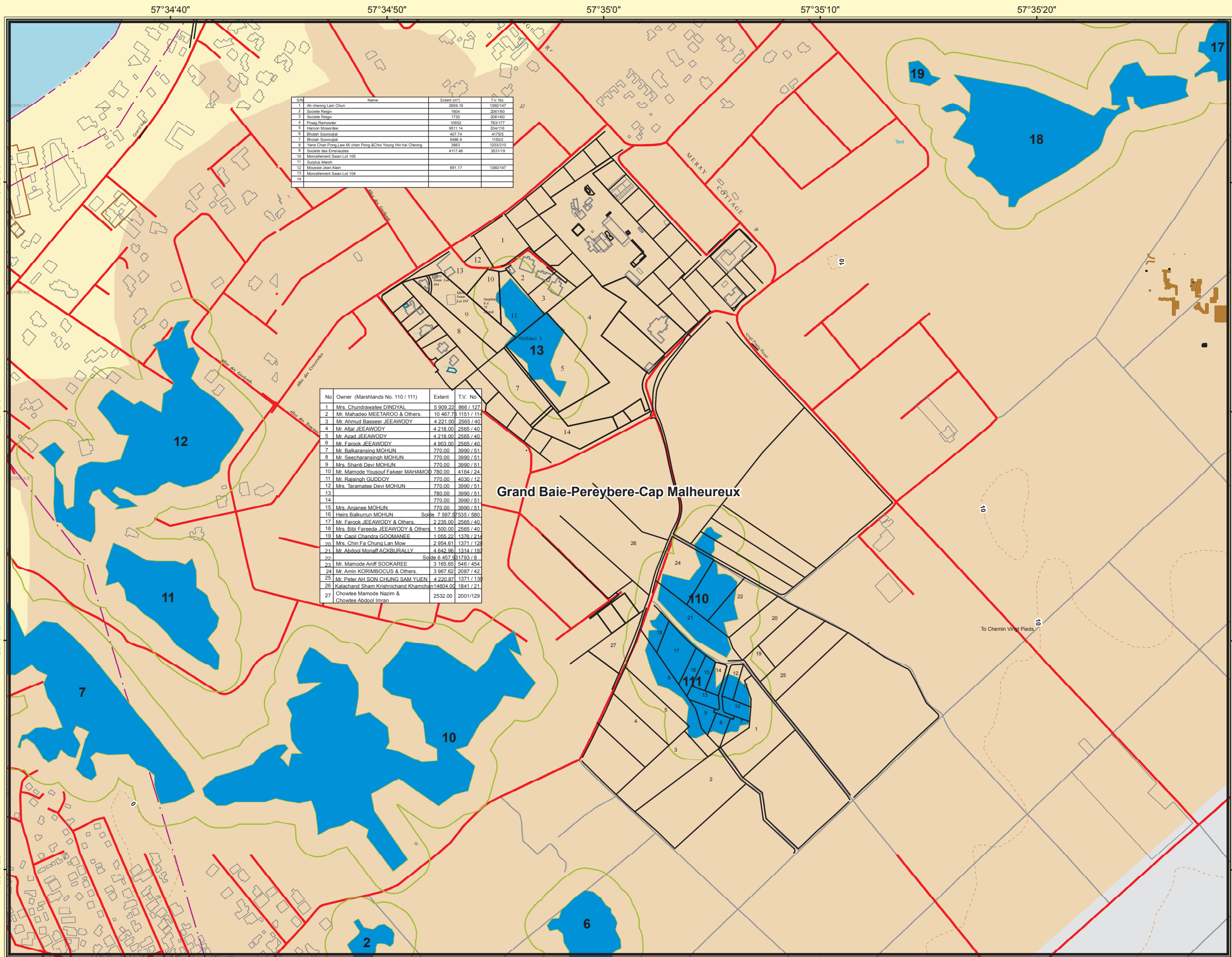
Projection:
Lambert Conformal Conic

Coordinate System:
Mauritius National Grid

Spheroid: Clarke 1880 RGS
Central Meridian: 57.52182778
1st Std Parallel: -20.19506944
2nd Std Parallel: -20.19506944
Latitude of Origin: -20.19506944
Unit: Metre



DISTRICT: PAMPLEMOUSSES VILLAGE COUNCIL AREA: GRAND BAIE



S.N.	Name	Extent (m ²)	T.V. No.
1	Ali cheong Lam Chun	2658.16	1360147
2	Societe Regey	1854	2061480
3	Societe Regey	1750	2061480
4	Prasag Ramowar	10552	793177
5	Haron Moserde	9511.14	534116
6	Bhola Soodmal	407.74	41755
7	Bhola Soodmal	5486.9	11502
8	Yam Chan Pong, Law Mi chan Pong & Choi Yung Hin hai Cheong	3883	1203210
9	Societe des Elimnades	4117.46	353119
10	Mouvement Swan Lot 105		
11	Surplus Marsh	691.17	1360147
12	Mouvement Swan Lot 104		
13	Mouvement Swan Lot 104		
14			

No	Owner (Marshlands No. 110 / 111)	Extent	T.V. No.
1	Mrs. Chundrawatee DINDYAL	5 909.22	866 / 127
2	Mr. Mahadeo MEETAROO & Others.	10 467.78	1151 / 114
3	Mr. Ahmad Basseer JEEAWODY	4 221.00	2565 / 40
4	Mr. Aljal JEEAWODY	4 218.00	2565 / 40
5	Mr. Azad JEEAWODY	4 218.00	2565 / 40
6	Mr. Farook JEEAWODY	4 903.00	2565 / 40
7	Mr. Balkaransing MOHUN	770.00	3990 / 51
8	Mr. Secharansing MOHUN	770.00	3990 / 51
9	Mrs. Shanti Devi MOHUN	770.00	3990 / 51
10	Mr. Mamode Yousuf Fakeer MAHAMOD	780.00	4164 / 24
11	Mr. Rajasingh GUDDOY	770.00	4030 / 12
12	Mrs. Taramatee Devi MOHUN	770.00	3990 / 51
13	Mrs. Taramatee Devi MOHUN	780.00	3990 / 51
14	Mrs. Taramatee Devi MOHUN	770.00	3990 / 51
15	Mrs. Anjanee MOHUN	770.00	3990 / 51
16	Heirs Balkurun MOHUN	Solde 7 597.57	5335 / 580
17	Mr. Farook JEEAWODY & Others.	2 235.00	2565 / 40
18	Mrs. Ribi Fareeda JEEAWODY & Others.	1 500.00	2565 / 40
19	Mr. Carol Chandra GOOMANEE	1 065.22	1378 / 24
20	Mrs. Chin Fa Chung Lan Mow	2 954.61	1371 / 128
21	Mr. Abdul Monaff ACKBUBALLY	4 642.96	1314 / 187
22		Solde 6 457.83	1793 / 8
23	Mr. Mamode Aniff SOOKAREE	3 165.65	546 / 454
24	Mr. Amin KORIMBOCUS & Others.	3 967.62	2087 / 42
25	Mr. Peter AH SON CHUNG SAM YUEN	4 220.87	1371 / 139
26	Kalachand Sham Krishnachand Khamcham	14604.05	1841 / 21
27	Chowtee Mamode Nazim & Chowtee Abdul Imran	2532.00	2001 / 129

ESA Maps

Marshland Ownership Map 38

Legend

Parcel Boundaries

Freshwater Marshland

Marshland 30m Buffer

Sand Beach and Dune

Mangroves

Rivers & Streams

Drinking Water Use

No

Yes

Steep Slopes

Moderate (10-20%)

Steep-V.Steep (>20%)

Cave Entrances

Built Environment

DSB

SGZ

SSR Airport

Pas Geometriques

Public Beach

Cultural & Heritage

A Road

B & C Road

Cane track

Ministry of Environment & NDU

Republic of Mauritius

Projection:
Lambert Conformal Conic

Coordinate System:
Mauritius National Grid

Spheroid: Clarke 1880 RGS
Central Meridian: 57.52182778
1st Std Parallel: -20.19506944
2nd Std Parallel: -20.19506944
Latitude of Origin: -20.19506944
Unit: Metre

ESA Maps

Marshland Ownership Map 40

Legend

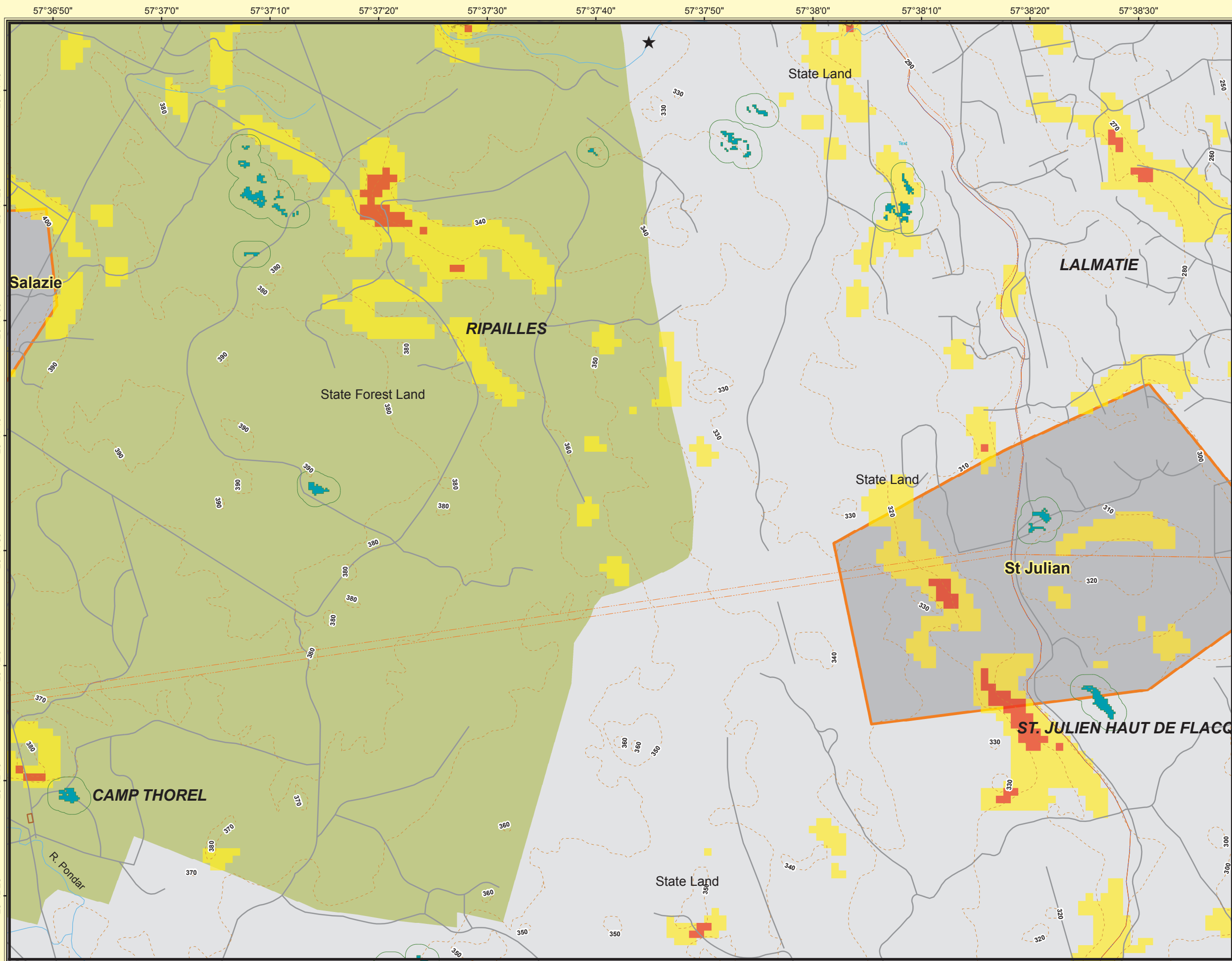
- Upland Marsh buffer
- Upland Marsh
- Lakes & Reservoirs
- Cave Entrances
- Built Environment**
 - DSB
 - SGZ
 - SSR Airport
 - A Road
 - B & C Road
 - Cane track
 - Proposed Quarries
 - Village Council Areas
- State Forest Land
- National Park
- Steep Slopes**
 - Moderate (10-20%)
 - Steep-V.Steep (>20%)

Ministry of Environment & NDU



Projection:
Lambert Conformal Conic
Coordinate System:
Mauritius National Grid

Spheroid: Clarke 1880 RGS
Central Meridian: 57.52182778
1st Std Parallel: -20.19506944
2nd Std Parallel: -20.19506944
Latitude of Origin: -20.19506944
Unit: Metre



0 62.5 125 250 375 500 625 Meters

DISTRICT: MOKA VILLAGE COUNCIL AREA: RIPAILLES/CAMP THOREL/ST. JULIEN HAUT DE FLACQ/LALMATIE

ESA Maps

Marshland Ownership Map 41

Legend

- Upland Marsh buffer
- Upland Marsh
- Lakes & Reservoirs
- Cave Entrances
- Built Environment**
- DSB
- SGZ
- SSR Airport
- A Road
- B & C Road
- Cane track
- Proposed Quarries
- Village Council Areas
- State Forest Land
- National Park
- Steep Slopes**
- Moderate (10-20%)
- Steep-V.Steep (>20%)

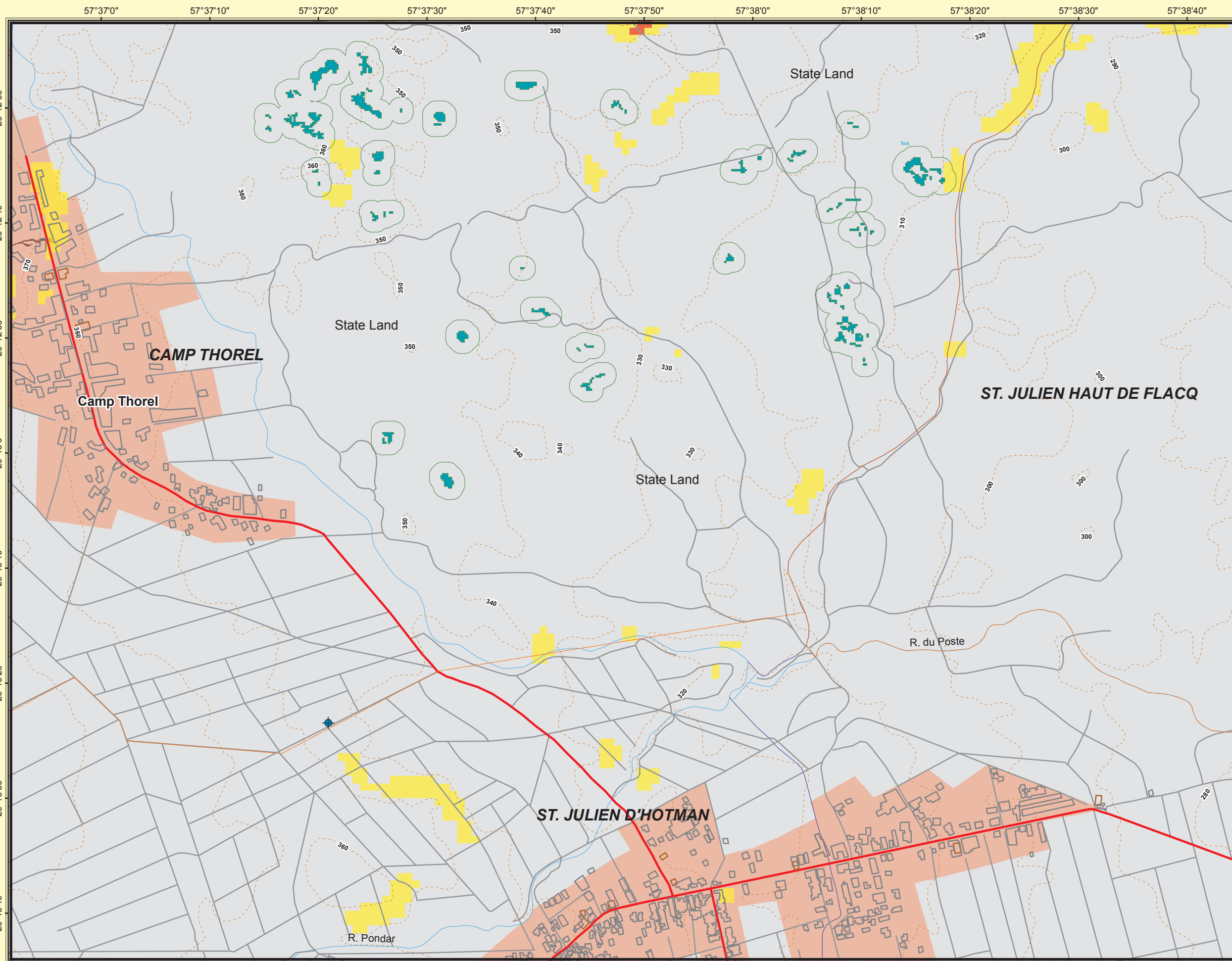
Ministry of Environment & NDU



Projection:
Lambert Conformal Conic

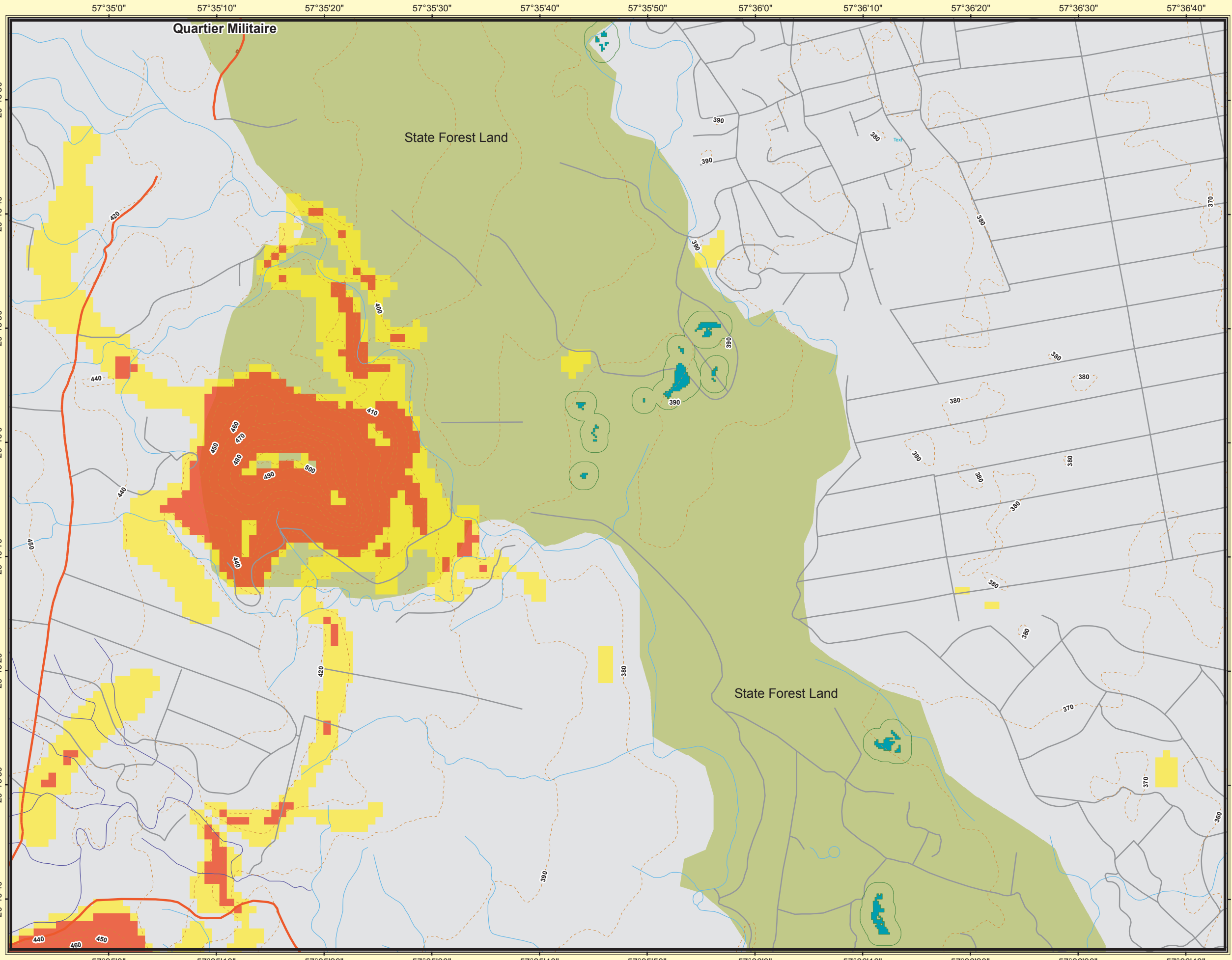
Coordinate System:
Mauritius National Grid

Spheroid: Clarke 1880 RGS
Central Meridian: 57.52182778
1st Std Parallel: -20.19506944
2nd Std Parallel: -20.19506944
Latitude of Origin: -20.19506944
Unit: Metre



0 62.5 125 250 375 500 625 Meters

DISTRICT: MOKA/FLACQ VILLAGE COUNCIL AREA: CAMP THOREL/ST. JULIEN HAUT DE FLACQ/ST. JULIEN D'HOTMAN



ESA Maps

Marshland Ownership Map 42

Legend

- Upland Marsh buffer
- Upland Marsh
- Lakes & Reservoirs
- Cave Entrances
- Steep Slopes**
 - Moderate (10-20%)
 - Steep-V.Steep (>20%)
- Boreholes**
- Main Use**
 - Agriculture
 - Domestic
 - Industrial
 - Monitoring
 - Other
- Built Environment**
 - DSB
 - SGZ
 - SSR Airport
 - A Road
 - B & C Road
 - Cane track
 - State Forest Land
 - National Park

Ministry of Environment & NDU

Republic of Mauritius

Projection: Lambert Conformal Conic
Coordinate System: Mauritius National Grid
Spheroid: Clarke 1880 RGS
Central Meridian: 57.52182778
1st Std Parallel: -20.19506944
2nd Std Parallel: -20.19506944
Latitude of Origin: -20.19506944
Unit: Metre

ESA Maps

Marshland Ownership Map 43

Legend

Boreholes

Main Use

- Agriculture
- Domestic
- Industrial
- Monitoring
- Other

Upland Marsh buffer

Upland Marsh

A Road

B & C Road

Cane track

★ Cave Entrances

Lakes & Reservoirs

Built Environment

DSB

SGZ

SSR Airport

State Forest Land

National Park

Steep Slopes

Moderate (10-20%)

Steep-V.Steep (>20%)

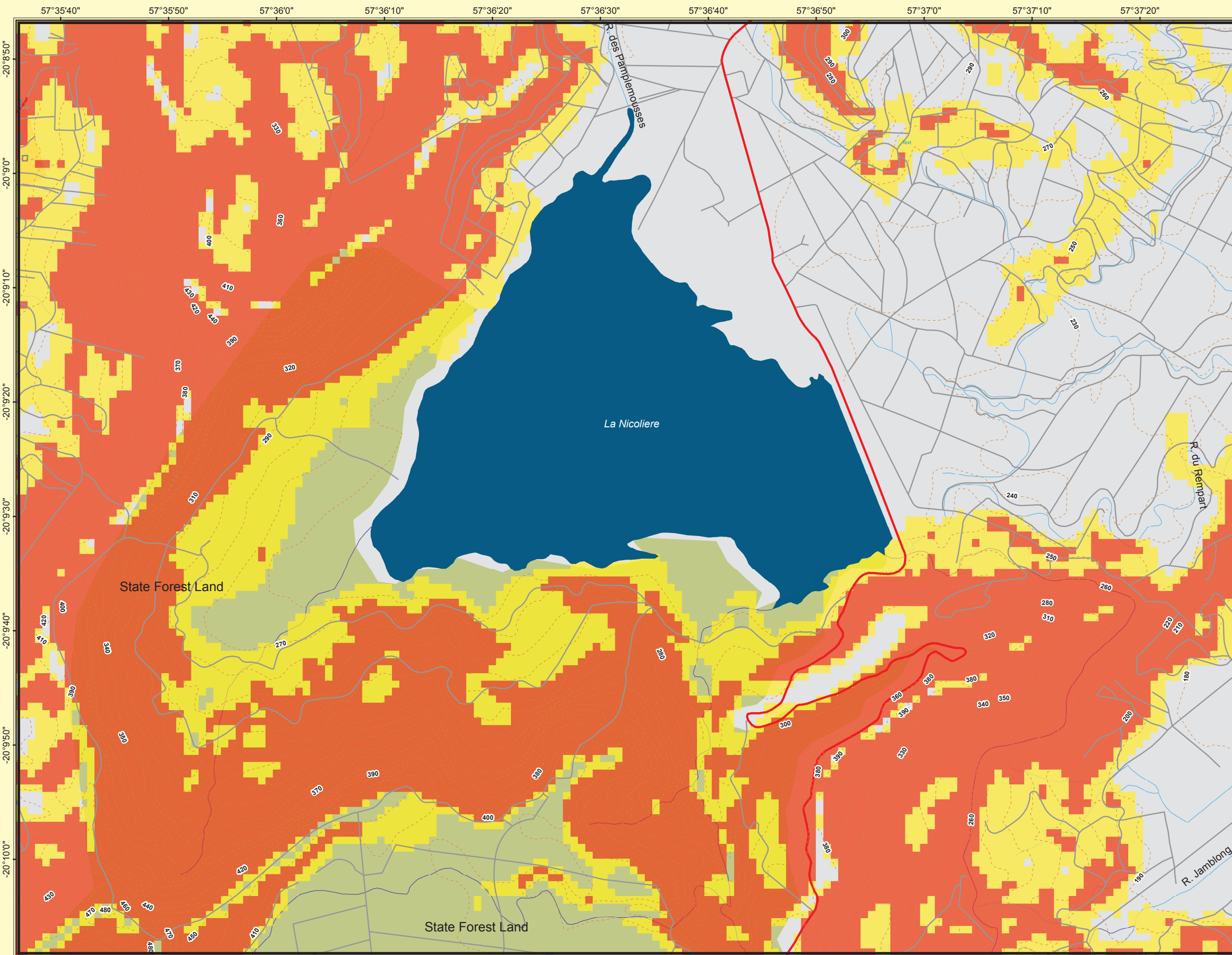
Ministry of Environment & NDU



Projection:
Lambert Conformal Conic

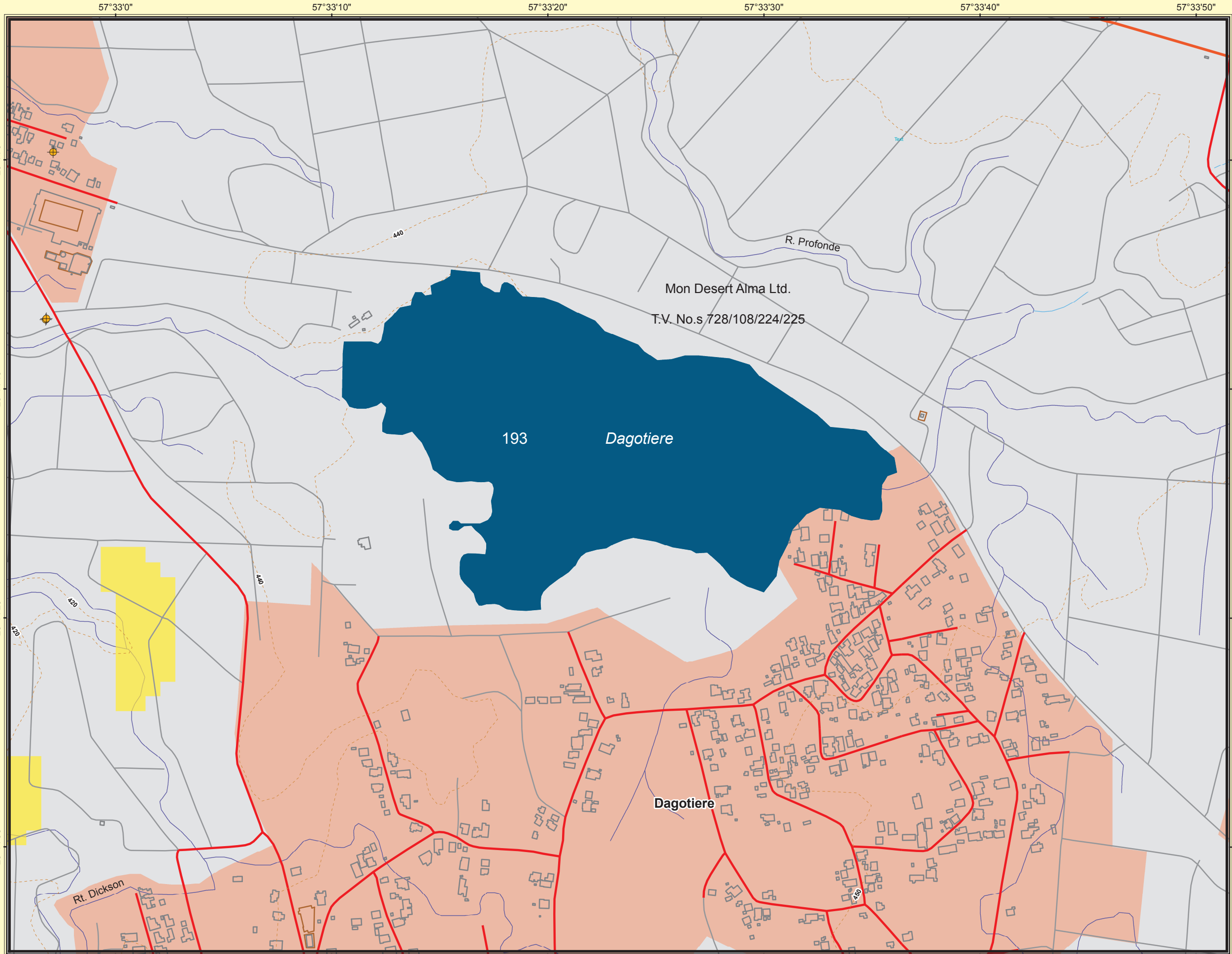
Coordinate System:
Mauritius National Grid

Spheroid: Clarke 1880 RGS
Central Meridian: 57.52182778
1st Std Parallel: -20.19506944
2nd Std Parallel: -20.19506944
Latitude of Origin: -20.19506944
Unit: Metre



0 65 130 260 390 520 650
Meters

DISTRICT: PAMPLEMOUSSES VILLAGE COUNCIL AREA: VILLEBAGUE



ESA Maps

Marshland Ownership Map 44

Legend

- Upland Marsh buffer
- Upland Marsh
- Lakes & Reservoirs

Rivers & Streams

Drinking Water Use

- No
- Yes

★ Cave Entrances

Built Environment

- DSB
- SGZ
- SSR Airport
- A Road
- B & C Road
- Cane track
- State Forest Land
- National Park

Steep Slopes

- Moderate (10-20%)
- Steep-V.Steep (>20%)

Ministry of Environment & NDU

Republic of Mauritius

Projection: Lambert Conformal Conic
Coordinate System: Mauritius National Grid
Spheroid: Clarke 1880 RGS
Central Meridian: 57.52182778
1st Std Parallel: -20.19506944
2nd Std Parallel: -20.19506944
Latitude of Origin: -20.19506944
Unit: Metre

ESA Maps

Marshland Ownership Map 45

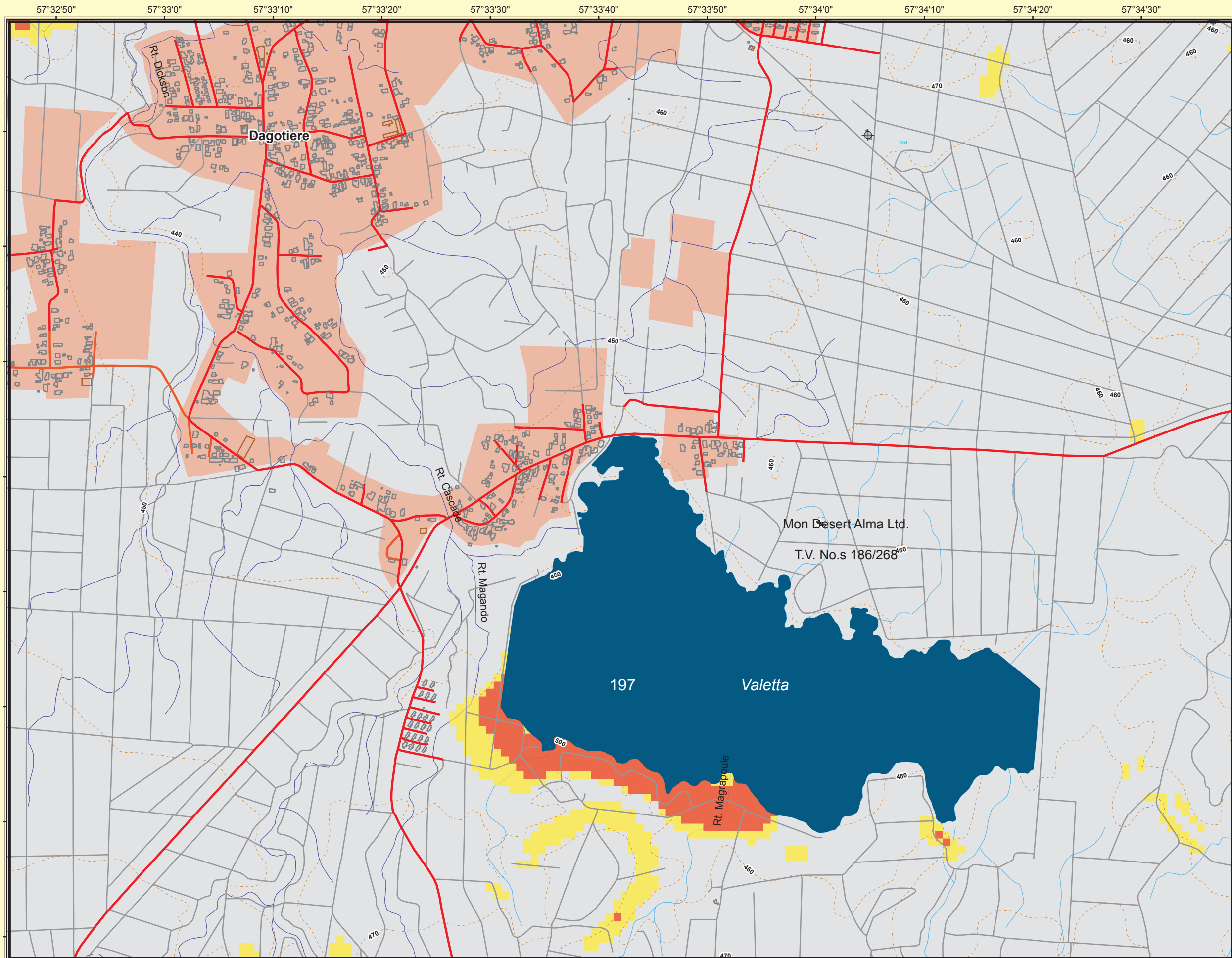
Legend

- Upland Marsh buffer
- Upland Marsh
- Lakes & Reservoirs
- Rivers & Streams**
- Drinking Water Use**
- No
- Yes
- Cave Entrances
- Built Environment**
- DSB
- SGZ
- SSR Airport
- A Road
- B & C Road
- Cane track
- State Forest Land
- National Park
- Steep Slopes**
- Moderate (10-20%)
- Steep-V.Steep (>20%)

Ministry of Environment & NDU

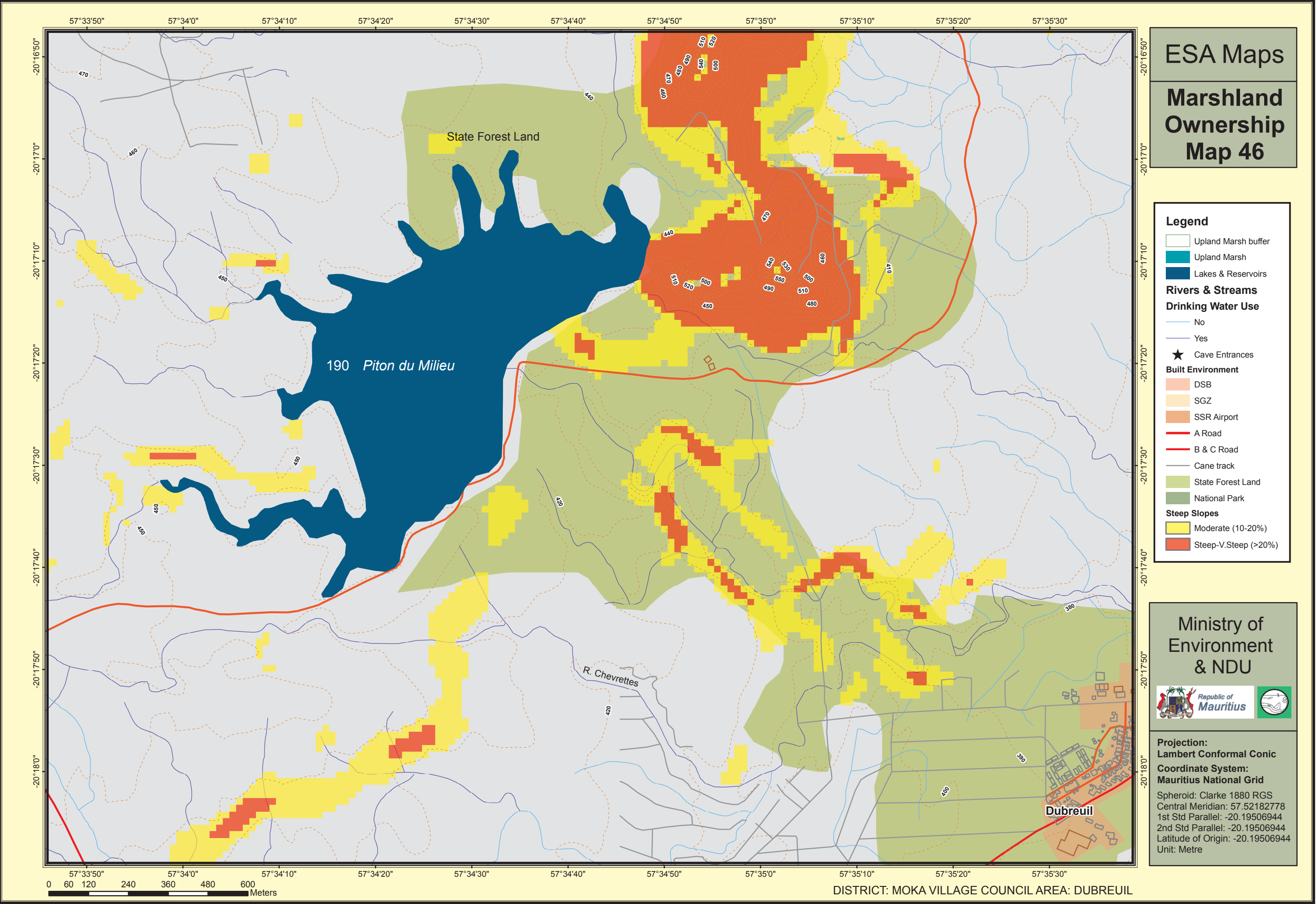


Projection:
Lambert Conformal Conic
Coordinate System:
Mauritius National Grid
Spheroid: Clarke 1880 RGS
Central Meridian: 57.52182778
1st Std Parallel: -20.19506944
2nd Std Parallel: -20.19506944
Latitude of Origin: -20.19506944
Unit: Metre



0 60 120 240 360 480 600
Meters

DISTRICT: MOKA VILLAGE COUNCIL AREA: DUBREUIL



ESA Maps

Marshland Ownership Map 47

Legend

- Upland Marsh buffer
- Upland Marsh

- A Road
- B & C Road
- Cane track

- ★ Cave Entrances
- Lakes & Reservoirs

Rivers & Streams

Drinking Water Use

- No
- Yes

Built Environment

- DSB
- SGZ
- SSR Airport
- State Forest Land
- National Park

Steep Slopes

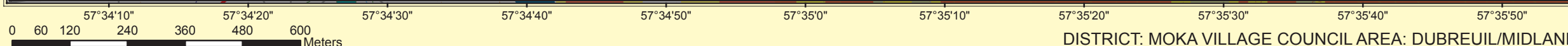
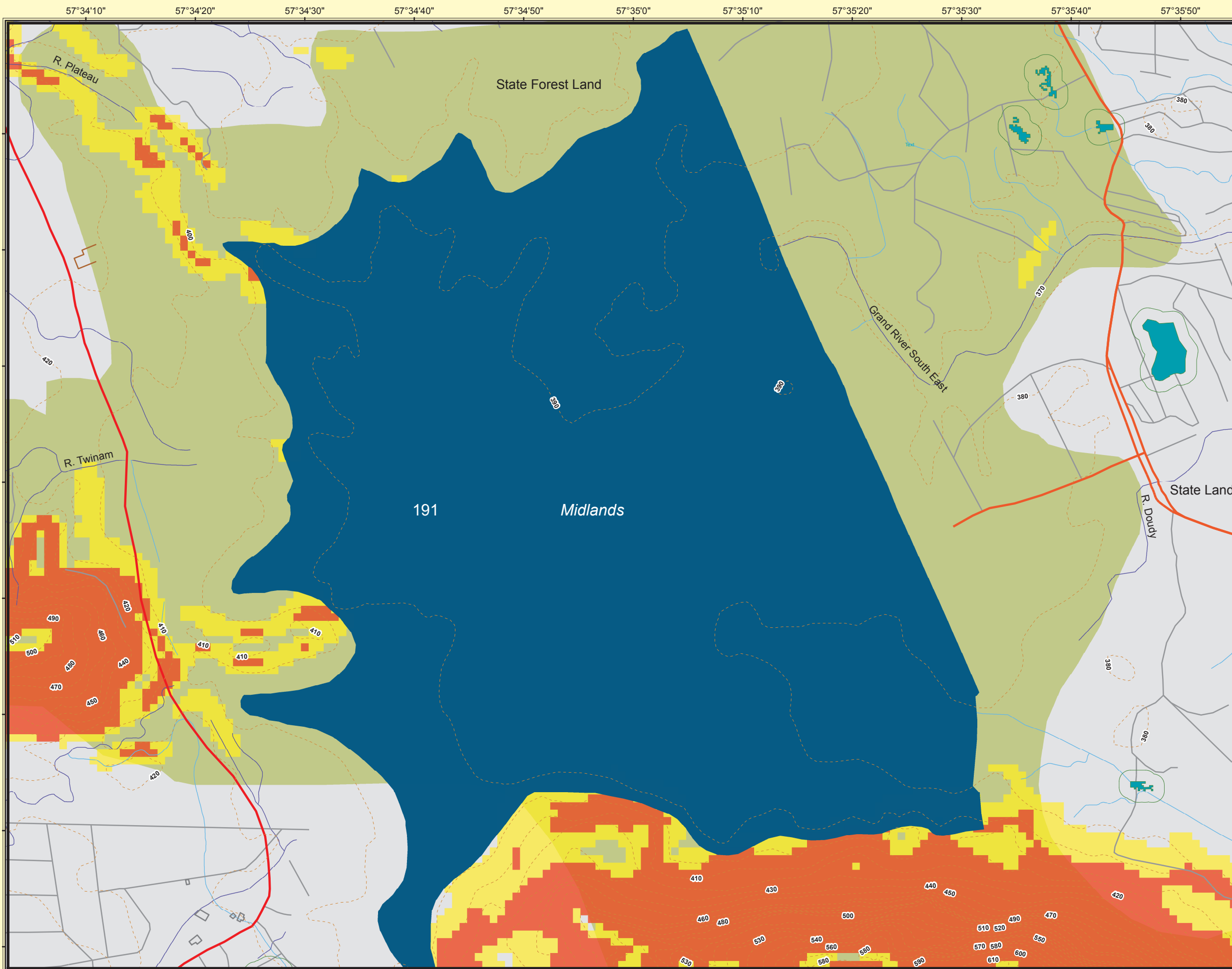
- Moderate (10-20%)
- Steep-V.Steep (>20%)

Ministry of Environment & NDU



Projection:
Lambert Conformal Conic
Coordinate System:
Mauritius National Grid

Spheroid: Clarke 1880 RGS
Central Meridian: 57.52182778
1st Std Parallel: -20.19506944
2nd Std Parallel: -20.19506944
Latitude of Origin: -20.19506944
Unit: Metre



DISTRICT: MOKA VILLAGE COUNCIL AREA: DUBREUIL/MIDLANDS

ESA Maps

Marshland Ownership Map 48

Legend

- Upland Marsh buffer
- Upland Marsh

- A Road
- B & C Road
- Cane track

- Cave Entrances
- Lakes & Reservoirs

Rivers & Streams

Drinking Water Use

- No
- Yes

Built Environment

- DSB
- SGZ
- SSR Airport
- State Forest Land
- National Park

Steep Slopes

- Moderate (10-20%)
- Steep-V.Steep (>20%)

Ministry of Environment & NDU



Projection:
Lambert Conformal Conic
Coordinate System:
Mauritius National Grid

Spheroid: Clarke 1880 RGS
Central Meridian: 57.52182778
1st Std Parallel: -20.19506944
2nd Std Parallel: -20.19506944
Latitude of Origin: -20.19506944
Unit: Metre

DISTRICT: PLAINES WILHELM/GRAND PORT VILLAGE COUNCIL AREA: MIDLANDS/BANANES/ST.HUBERT

ESA Maps

Marshland Ownership Map 49

Legend

- Upland Marsh buffer
- Upland Marsh
- A Road
- B & C Road
- Cane track
- Cave Entrances
- Lakes & Reservoirs

Rivers & Streams

Drinking Water Use

- No
- Yes

Built Environment

- DSB
- SGZ
- SSR Airport
- State Forest Land
- National Park

Steep Slopes

- Moderate (10-20%)
- Steep-V.Steep (>20%)

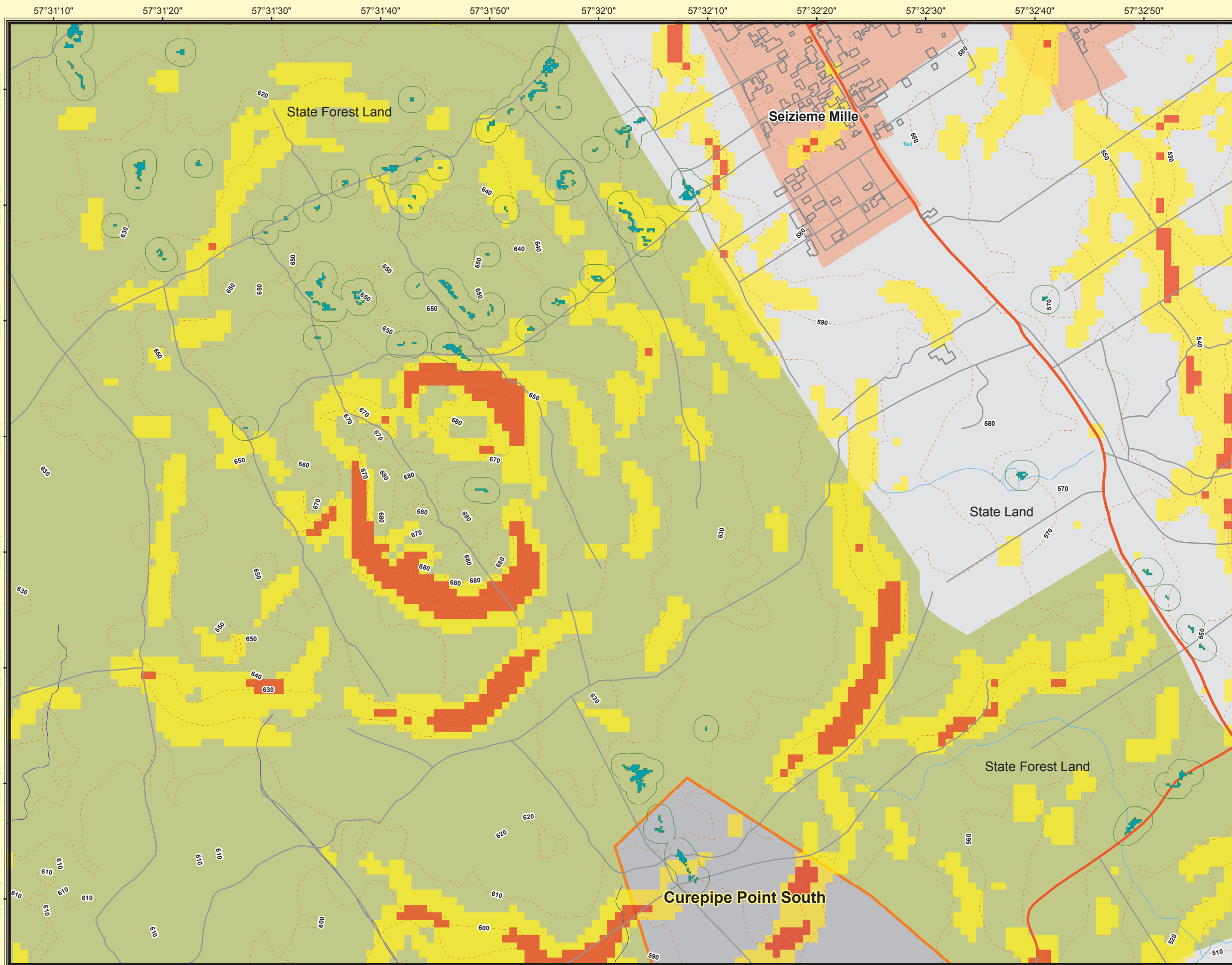
Ministry of Environment & NDU



Projection:
Lambert Conformal Conic

Coordinate System:
Mauritius National Grid

Spheroid: Clarke 1880 RGS
Central Meridian: 57.52182778
1st Std Parallel: -20.19506944
2nd Std Parallel: -20.19506944
Latitude of Origin: -20.19506944
Unit: Metre



0 60 120 240 360 480 600 Meters

DISTRICT: PLAINES WILHELM VILLAGE COUNCIL AREA: MIDLANDS

ESA Maps

Marshland Ownership Map 50

Legend

- Upland Marsh buffer
- Upland Marsh
- Lakes & Reservoirs
- Cave Entrances

Rivers & Streams

Drinking Water Use

- No
- Yes

Built Environment

- DSB
- SGZ
- SSR Airport
- A Road
- B & C Road
- Cane track
- Village Council Areas
- State Forest Land
- National Park

Steep Slopes

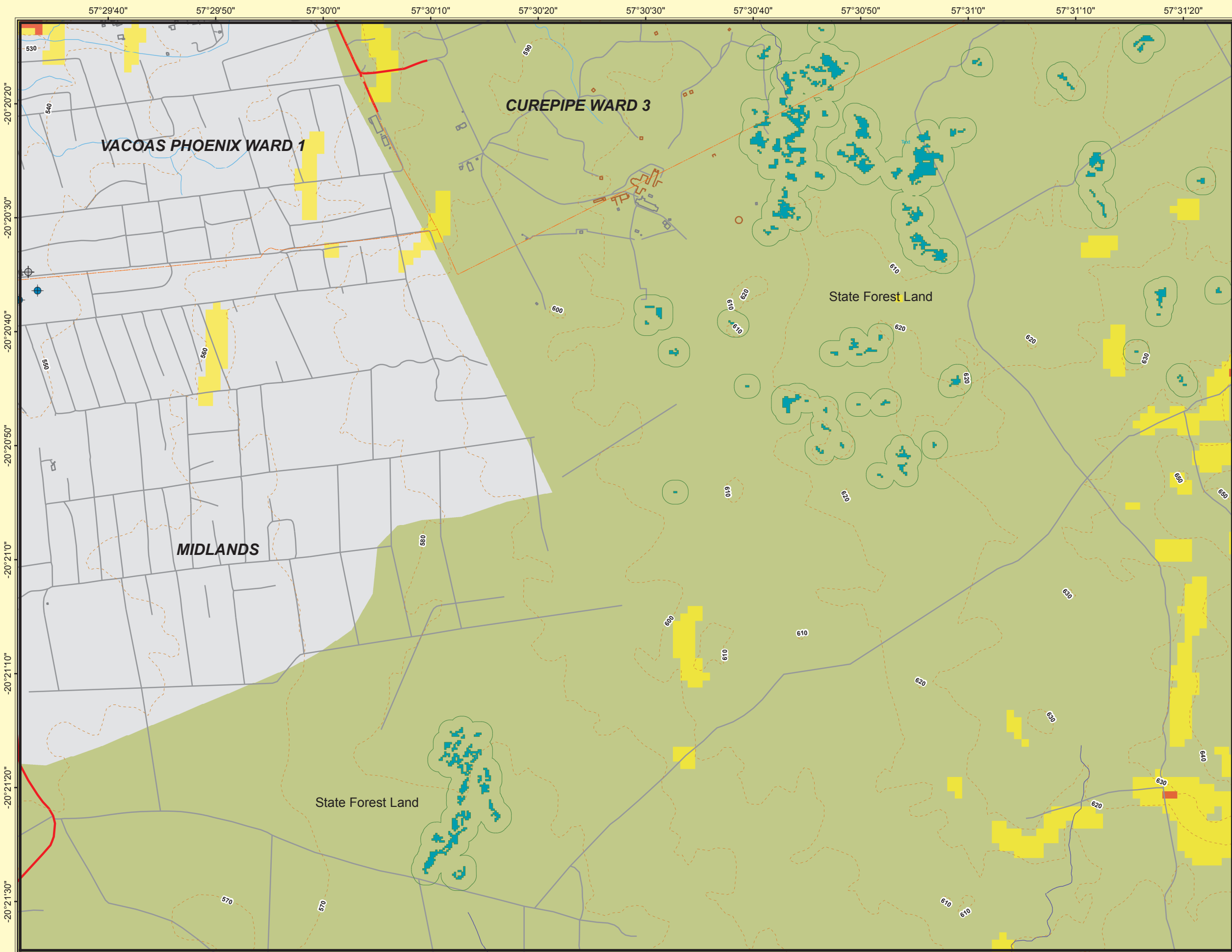
- Moderate (10-20%)
- Steep-V.Steep (>20%)

Ministry of Environment & NDU



Projection:
Lambert Conformal Conic
Coordinate System:
Mauritius National Grid

Spheroid: Clarke 1880 RGS
Central Meridian: 57.52182778
1st Std Parallel: -20.19506944
2nd Std Parallel: -20.19506944
Latitude of Origin: -20.19506944
Unit: Metre




DISTRICT: PLAINES WILHELM VILLAGE COUNCIL AREA: MIDLANDS/CUREPIPE WARDS


ESA Maps


Marshland Ownership Map 51

Legend

 Upland Marsh buffer


 Upland Marsh


 Lakes & Reservoirs

 Cave Entrances


Rivers & Streams


Drinking Water Use


 No


 Yes


Built Environment


 DSB


 SGZ


 SSR Airport


 A Road

 B & C Road


 Cane track


 Village Council Areas

 State Forest Land

 National Park

Steep Slopes

 Moderate (10-20%)

 Steep-V.Steep (>20%)

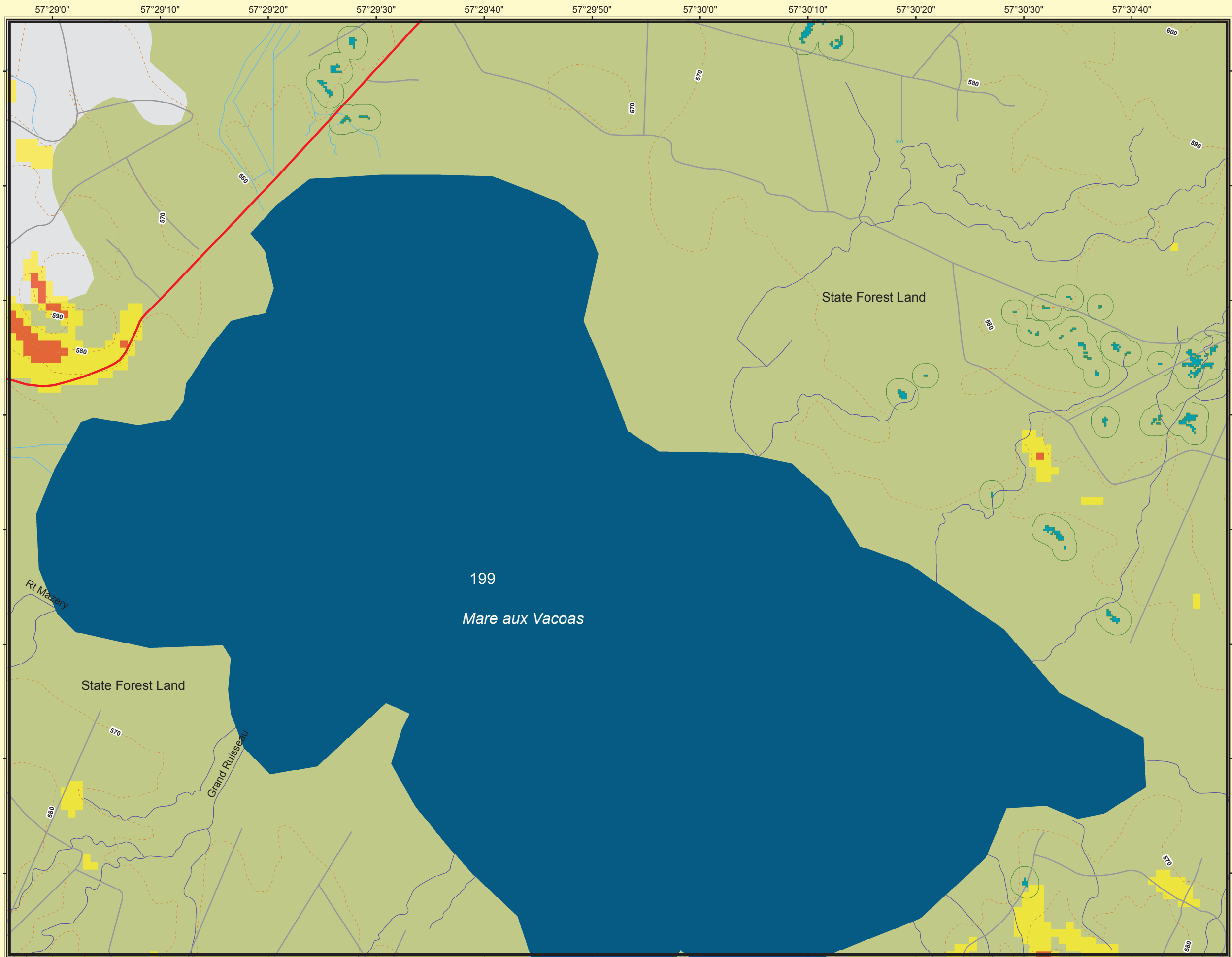
Ministry of Environment & NDU

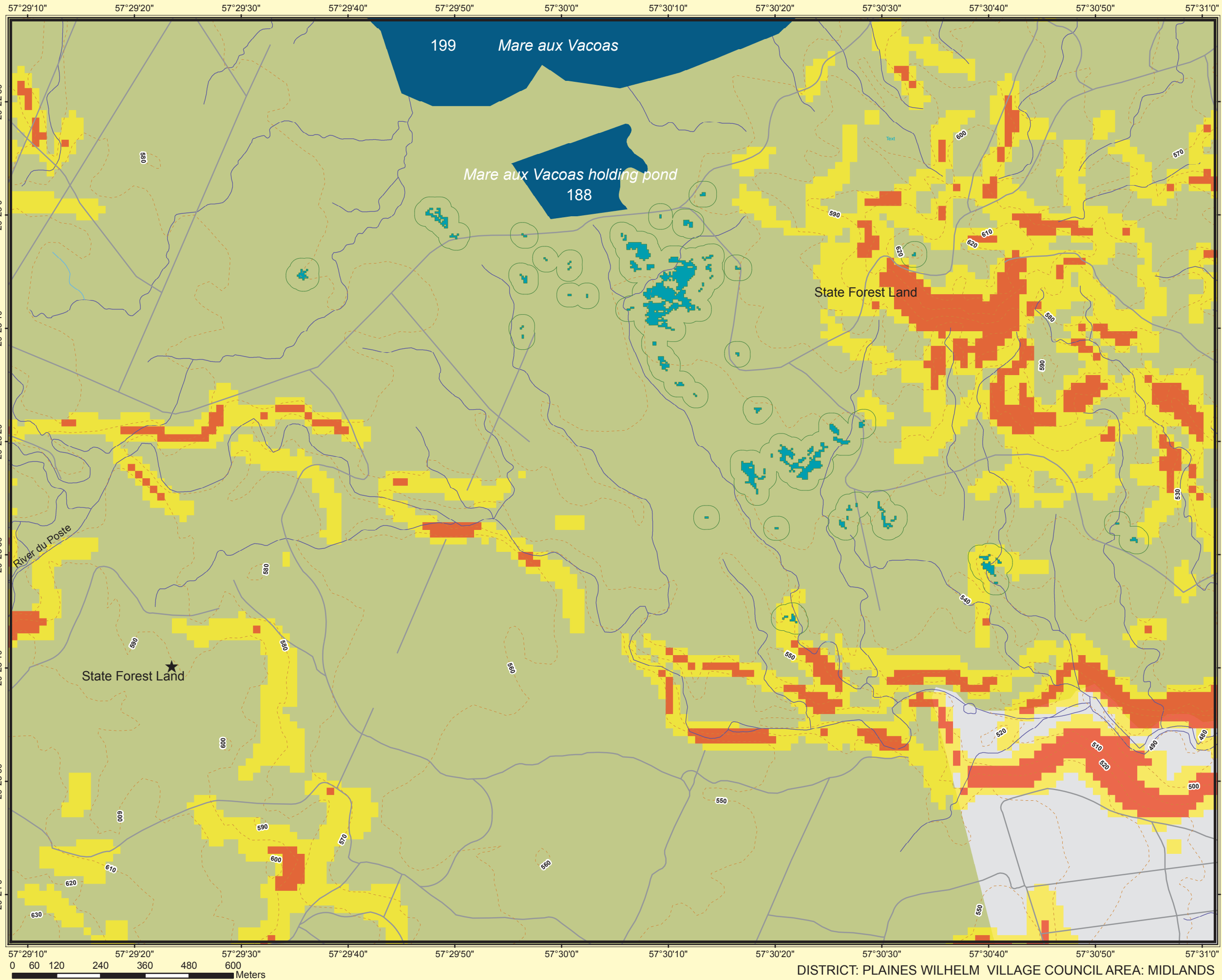


Projection:
Lambert Conformal Conic

Coordinate System:
Mauritius National Grid

Spheroid: Clarke 1880 RGS
Central Meridian: 57.52182778
1st Std Parallel: -20.19506944
2nd Std Parallel: -20.19506944
Latitude of Origin: -20.19506944
Unit: Metre





ESA Maps

Marshland Ownership Map 52

Legend

- Upland Marsh buffer
- Upland Marsh
- Lakes & Reservoirs
- ★ Cave Entrances

Rivers & Streams

Drinking Water Use

- No
- Yes

Built Environment

- DSB
- SGZ
- SSR Airport
- A Road
- B & C Road
- Cane track
- Village Council Areas
- State Forest Land
- National Park

Steep Slopes

- Moderate (10-20%)
- Steep-V.Steep (>20%)

Ministry of Environment & NDU

Republic of Mauritius

Projection:
Lambert Conformal Conic

Coordinate System:
Mauritius National Grid

Spheroid: Clarke 1880 RGS
Central Meridian: 57.52182778
1st Std Parallel: -20.19506944
2nd Std Parallel: -20.19506944
Latitude of Origin: -20.19506944
Unit: Metre

ESA Maps

Marshland Ownership Map 53

Legend

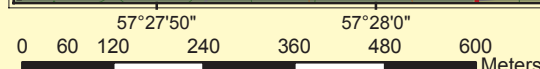
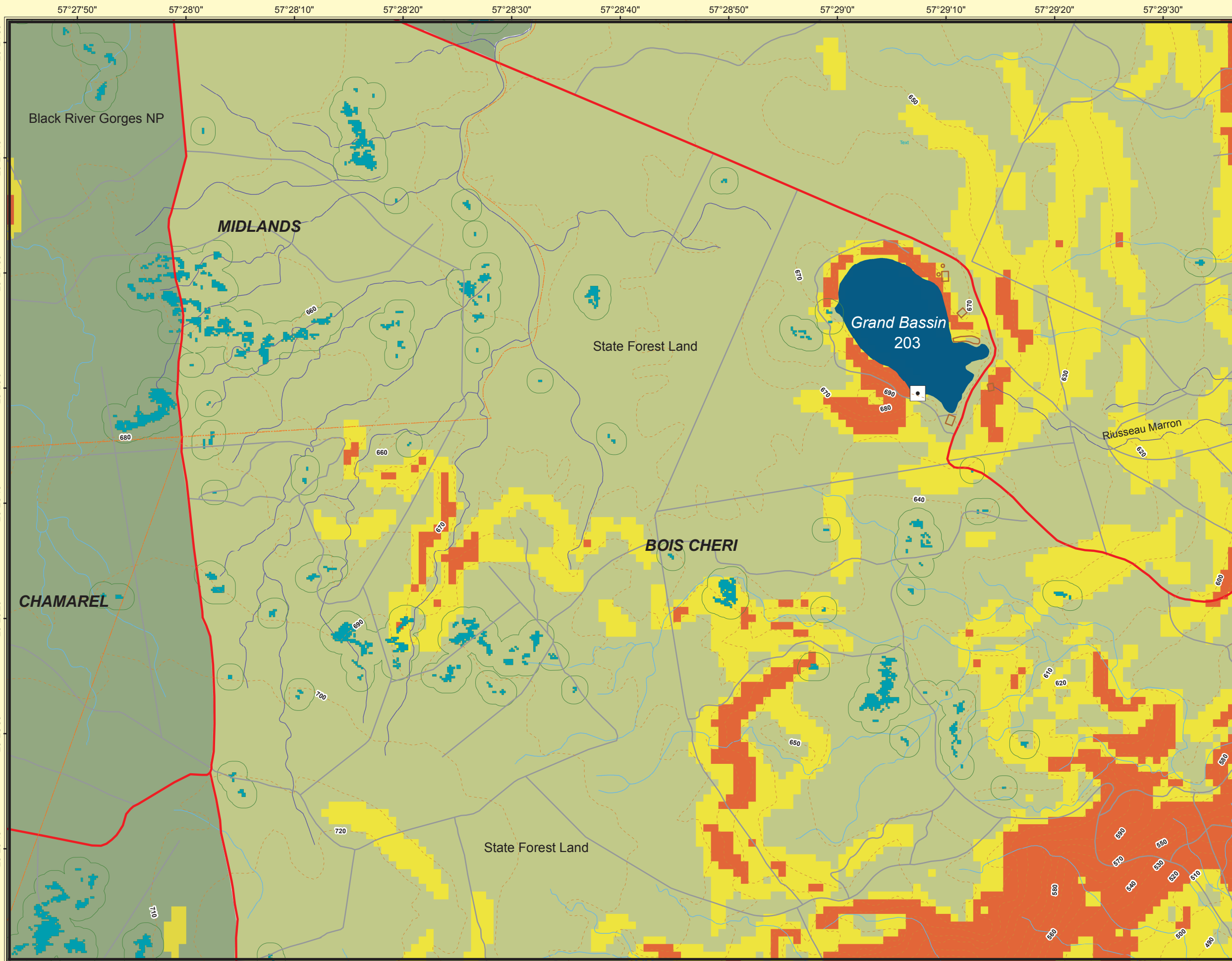
- Upland Marsh buffer
- Upland Marsh
- Lakes & Reservoirs
- Rivers & Streams**
- Drinking Water Use**
- No
- Yes
- Cave Entrances
- Steep Slopes**
- Moderate (10-20%)
- Steep-V.Steep (>20%)
- Built Environment**
- DSB
- SGZ
- SSR Airport
- A Road
- B & C Road
- Cane track
- Village Council Areas
- State Forest Land
- National Park
- Cultural & Heritage

Ministry of Environment & NDU



Projection: Lambert Conformal Conic
Coordinate System: Mauritius National Grid
Spheroid: Clarke 1880 RGS
Central Meridian: 57.52182778
1st Std Parallel: -20.19506944
2nd Std Parallel: -20.19506944
Latitude of Origin: -20.19506944
Unit: Metre

DISTRICT: PLAINES WILHELM/SAVANNE VILLAGE COUNCIL AREA: MIDLANDS/CHAMAREL/BOIS CHERI



ESA Maps

Marshland Ownership Map 54

Legend

- Upland Marsh buffer
- Upland Marsh
- Lakes & Reservoirs
- Rivers & Streams**
- Drinking Water Use**
- No
- Yes
- ★ Cave Entrances
- Steep Slopes**
- Moderate (10-20%)
- Steep-V.Steep (>20%)
- Built Environment**
- DSB
- SGZ
- SSR Airport
- A Road
- B & C Road
- Cane track
- Village Council Areas
- State Forest Land
- National Park
- Cultural & Heritage

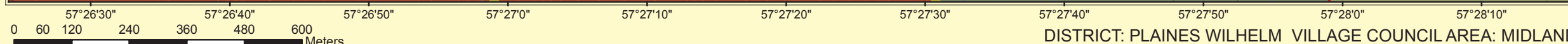
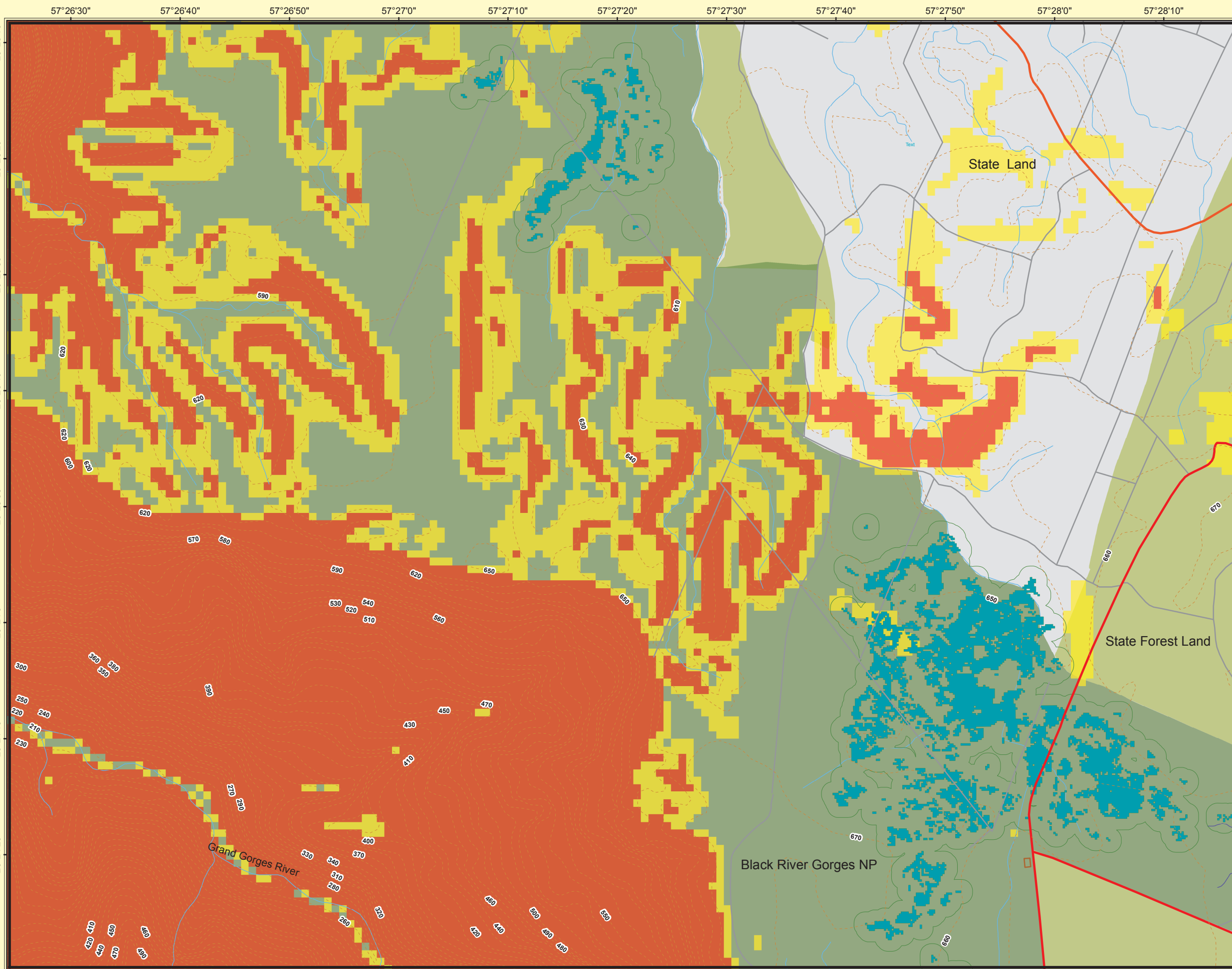
Ministry of Environment & NDU



Projection:
Lambert Conformal Conic

Coordinate System:
Mauritius National Grid

Spheroid: Clarke 1880 RGS
Central Meridian: 57.52182778
1st Std Parallel: -20.19506944
2nd Std Parallel: -20.19506944
Latitude of Origin: -20.19506944
Unit: Metre



DISTRICT: PLAINES WILHELM VILLAGE COUNCIL AREA: MIDLANDS

ESA Maps

Marshland Ownership Map 55

Legend

- Upland Marsh buffer
- Upland Marsh
- Lakes & Reservoirs
- Rivers & Streams**
- Drinking Water Use**
- No
- Yes
- Cave Entrances
- Steep Slopes**
- Moderate (10-20%)
- Steep-V.Steep (>20%)
- Built Environment**
- DSB
- SGZ
- SSR Airport
- A Road
- B & C Road
- Cane track
- Village Council Areas
- State Forest Land
- National Park
- Cultural & Heritage

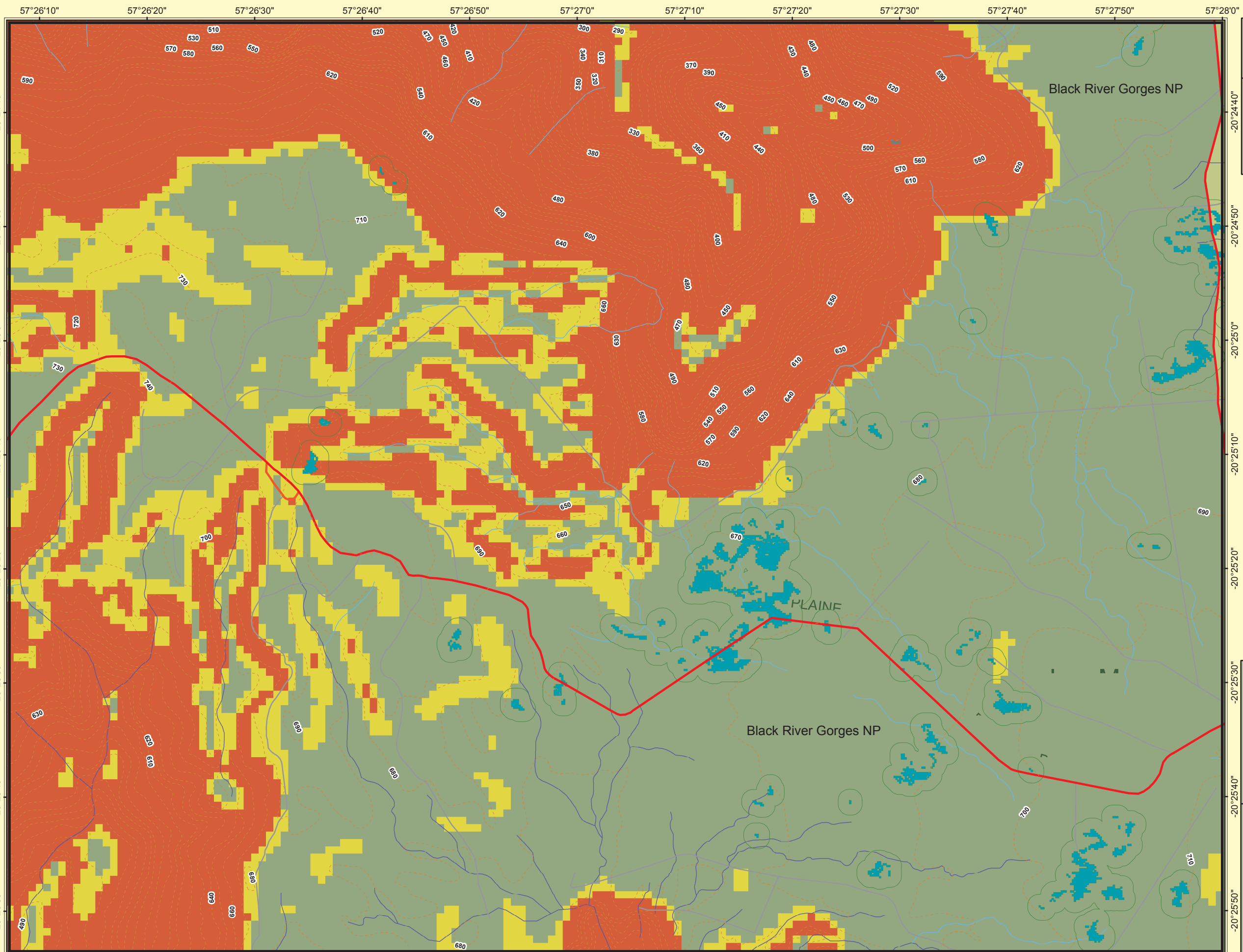
Ministry of Environment & NDU



Projection:
Lambert Conformal Conic

Coordinate System:
Mauritius National Grid

Spheroid: Clarke 1880 RGS
Central Meridian: 57.52182778
1st Std Parallel: -20.19506944
2nd Std Parallel: -20.19506944
Latitude of Origin: -20.19506944
Unit: Metre



ESA Maps

Marshland Ownership Map 56

Legend

- Upland Marsh buffer
- Upland Marsh
- Lakes & Reservoirs
- Rivers & Streams**
- Drinking Water Use**
- No
- Yes
- Cave Entrances
- Steep Slopes**
- Moderate (10-20%)
- Steep-V.Steep (>20%)
- Built Environment**
- DSB
- SGZ
- SSR Airport
- A Road
- B & C Road
- Cane track
- Village Council Areas
- State Forest Land
- National Park
- Cultural & Heritage

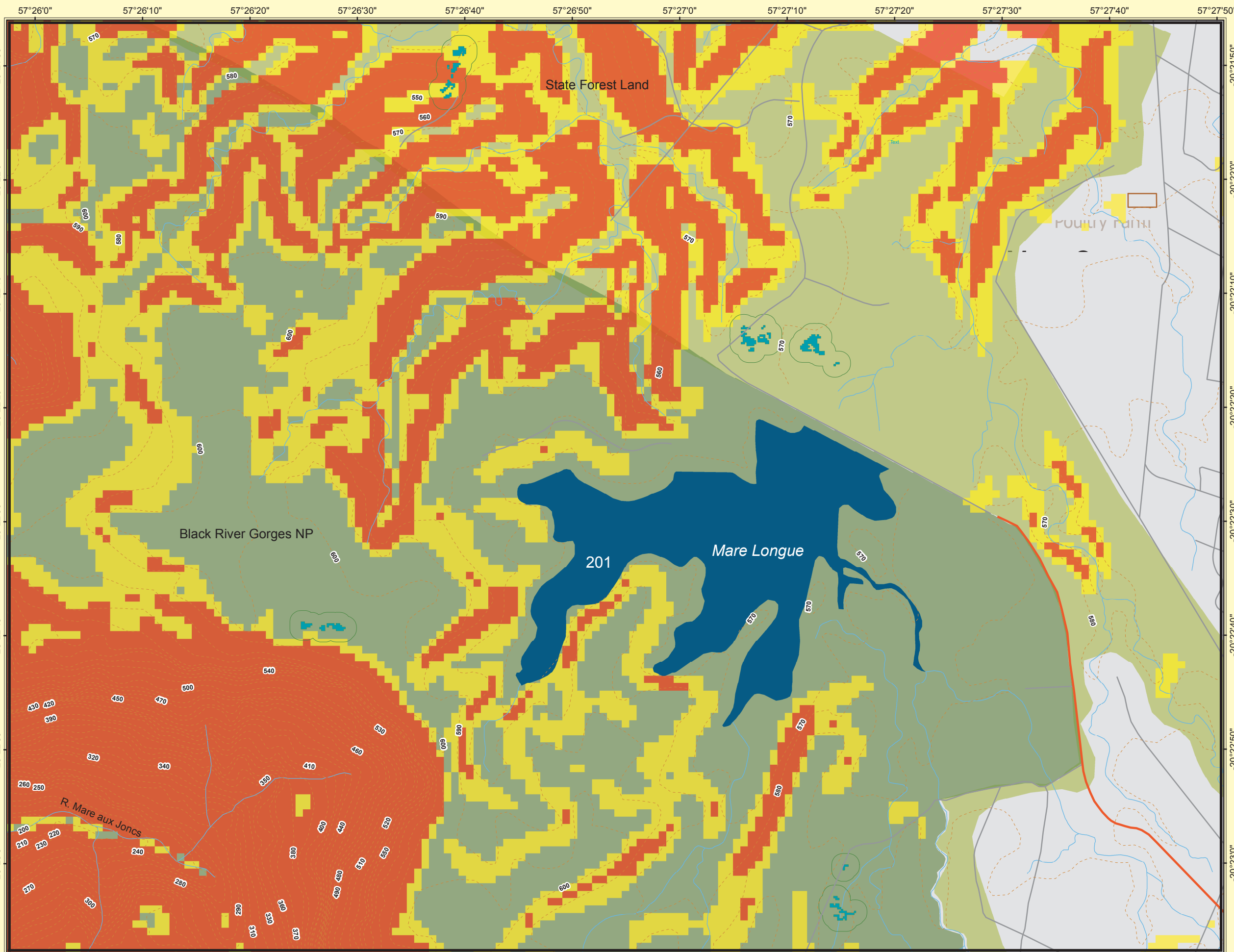
Ministry of Environment & NDU



Projection:
Lambert Conformal Conic

Coordinate System:
Mauritius National Grid

Spheroid: Clarke 1880 RGS
Central Meridian: 57.52182778
1st Std Parallel: -20.19506944
2nd Std Parallel: -20.19506944
Latitude of Origin: -20.19506944
Unit: Metre



ESA Maps

Marshland Ownership Map 57

Legend

- Upland Marsh
- Upland Marsh buffer
- Rivers & Streams**
- Drinking Water Use**
- No
- Yes
- Steep Slopes**
- Moderate (10-20%)
- Steep-V.Steep (>20%)
- ★ Cave Entrances
- Built Environment**
- DSB
- SGZ
- SSR Airport
- A Road
- B & C Road
- Cane track
- State Forest Land
- National Park
- Proposed Quarries
- Cultural & Heritage

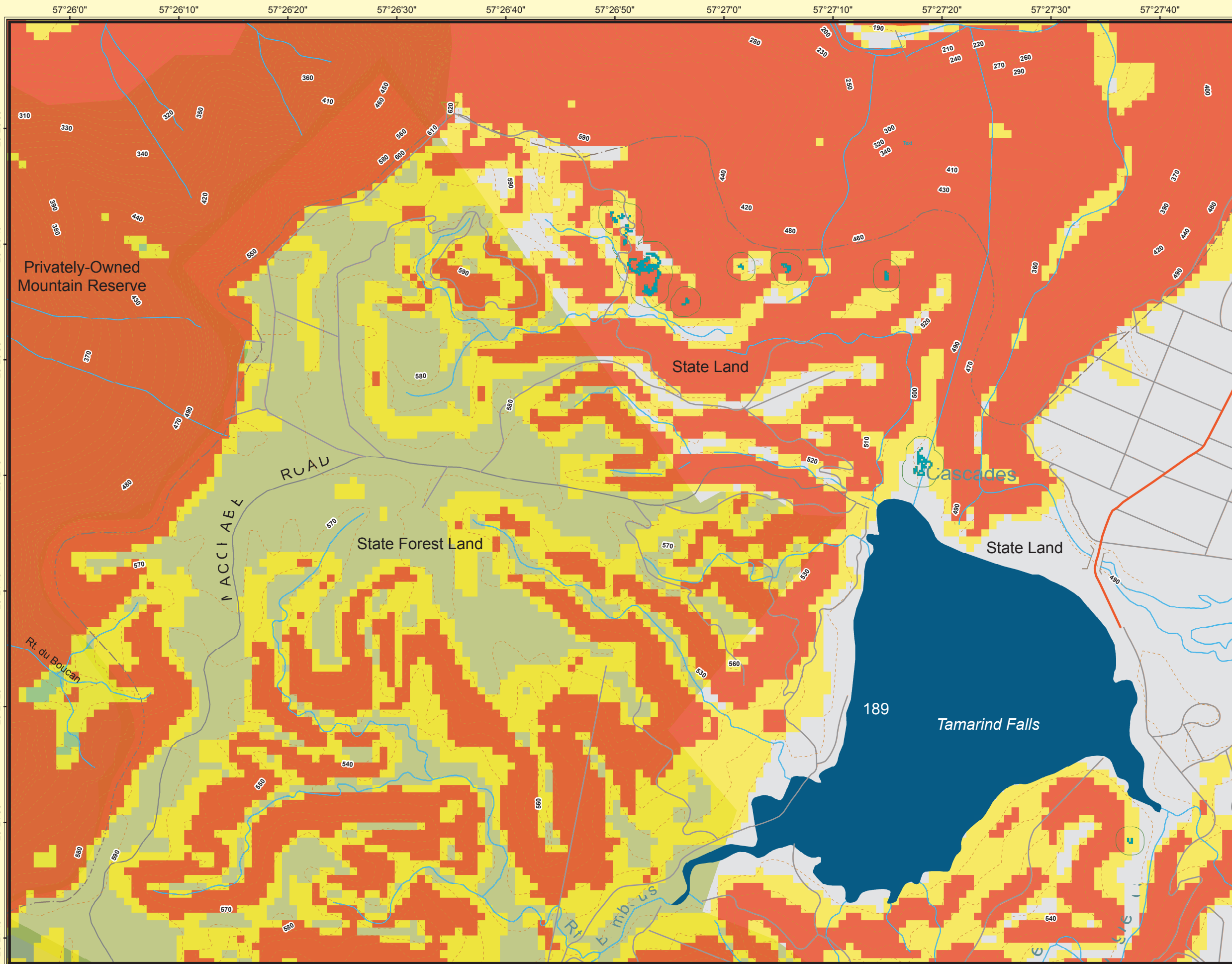
Ministry of Environment & NDU



Projection:
Lambert Conformal Conic

Coordinate System:
Mauritius National Grid

Spheroid: Clarke 1880 RGS
Central Meridian: 57.52182778
1st Std Parallel: -20.19506944
2nd Std Parallel: -20.19506944
Latitude of Origin: -20.19506944
Unit: Metre



DISTRICT: PLAINES WILHELM VILLAGE COUNCIL AREA: MIDLANDS

ESA Maps

Marshland Ownership Map 58

Legend

- Upland Marsh buffer
- Upland Marsh
- Lakes & Reservoirs
- Rivers & Streams**
- Drinking Water Use**
- No
- Yes
- Cave Entrances
- Steep Slopes**
- Moderate (10-20%)
- Steep-V.Steep (>20%)
- Built Environment**
- DSB
- SGZ
- SSR Airport
- A Road
- B & C Road
- Cane track
- State Forest Land
- National Park
- Village Council Areas
- Cultural & Heritage

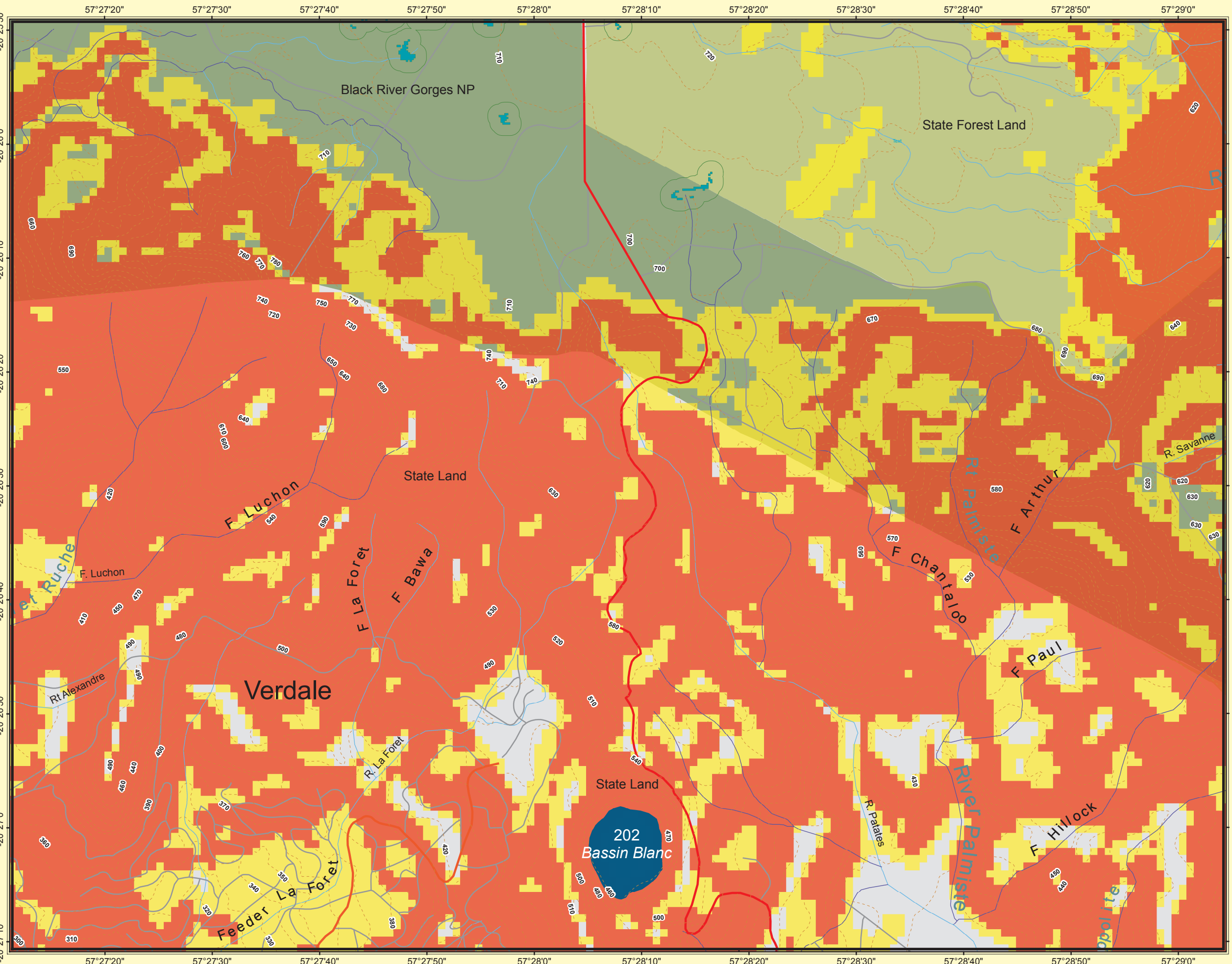
Ministry of Environment & NDU



Projection:
Lambert Conformal Conic

Coordinate System:
Mauritius National Grid

Spheroid: Clarke 1880 RGS
Central Meridian: 57.52182778
1st Std Parallel: -20.19506944
2nd Std Parallel: -20.19506944
Latitude of Origin: -20.19506944
Unit: Metre



DISTRICT: SAVANNE VILLAGE COUNCIL AREA: BOIS CHERI/CHAMOUNY

ESA Maps

Marshland Ownership Map 59

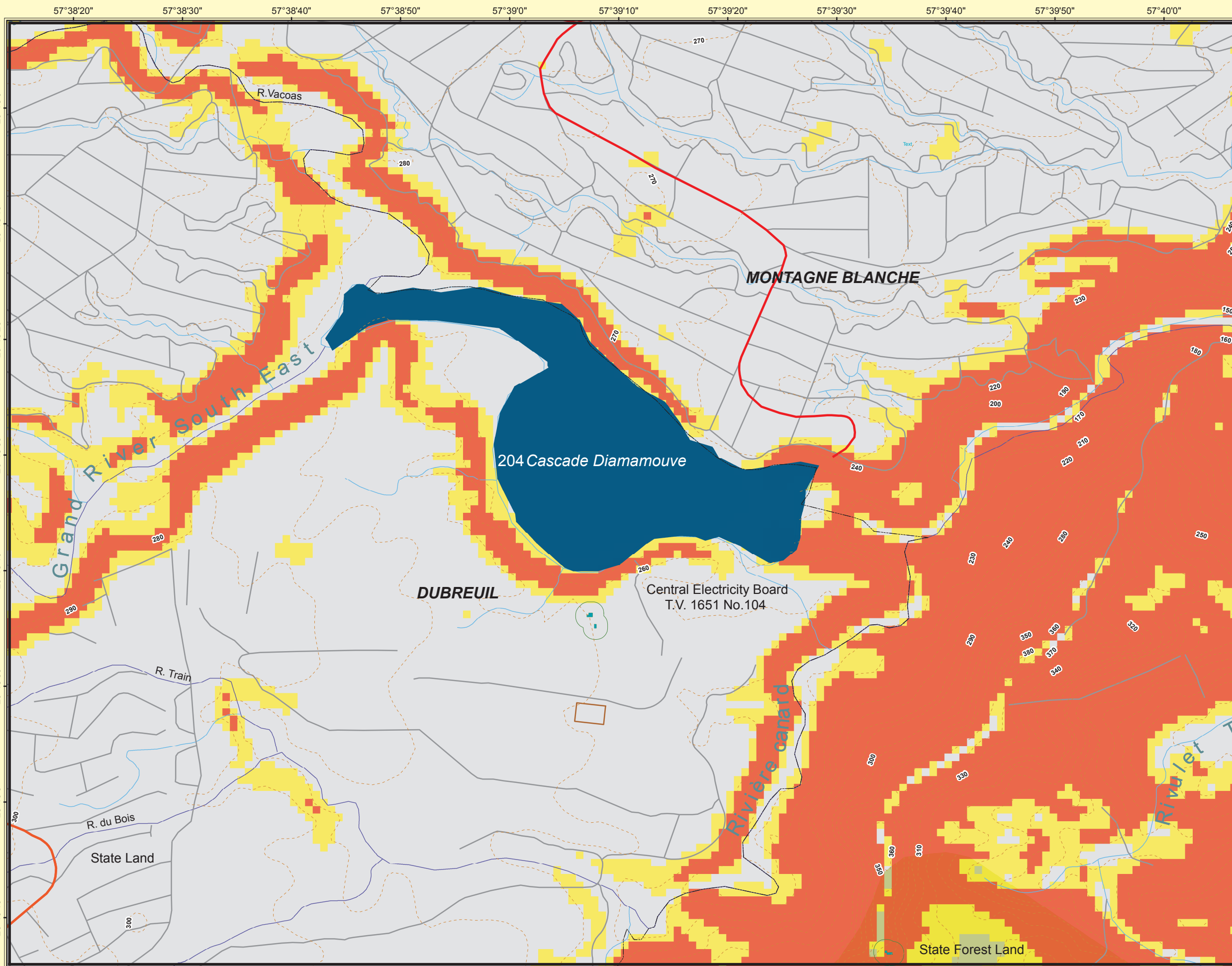
Legend

- Upland Marsh buffer
- Upland Marsh
- Lakes & Reservoirs
- Rivers & Streams**
- Drinking Water Use**
- No
- Yes
- ★ Cave Entrances
- Steep Slopes**
- Moderate (10-20%)
- Steep-V.Steep (>20%)
- Built Environment**
- DSB
- SGZ
- SSR Airport
- A Road
- B & C Road
- Cane track
- State Forest Land
- National Park
- Village Council Areas
- Cultural & Heritage

Ministry of Environment & NDU



Projection:
Lambert Conformal Conic
Coordinate System:
Mauritius National Grid
Spheroid: Clarke 1880 RGS
Central Meridian: 57.52182778
1st Std Parallel: -20.19506944
2nd Std Parallel: -20.19506944
Latitude of Origin: -20.19506944
Unit: Metre



0 60 120 240 360 480 600 Meters
DISTRICT: MOKA/FLACQ VILLAGE COUNCIL AREA: DUBREUIL/MONTAGNE BLANCHE

ESA Maps

Marshland Ownership Map 60

Legend

- Upland Marsh buffer
- Upland Marsh
- Lakes & Reservoirs

Rivers & Streams

Drinking Water Use

- No
- Yes

- ★ Cave Entrances


Steep Slopes

- Moderate (10-20%)
- Steep-V.Steep (>20%)

Built Environment

- DSB
- SGZ
- SSR Airport
- A Road
- B & C Road
- Cane track
- State Forest Land
- National Park
- Village Council Areas
- Cultural & Heritage

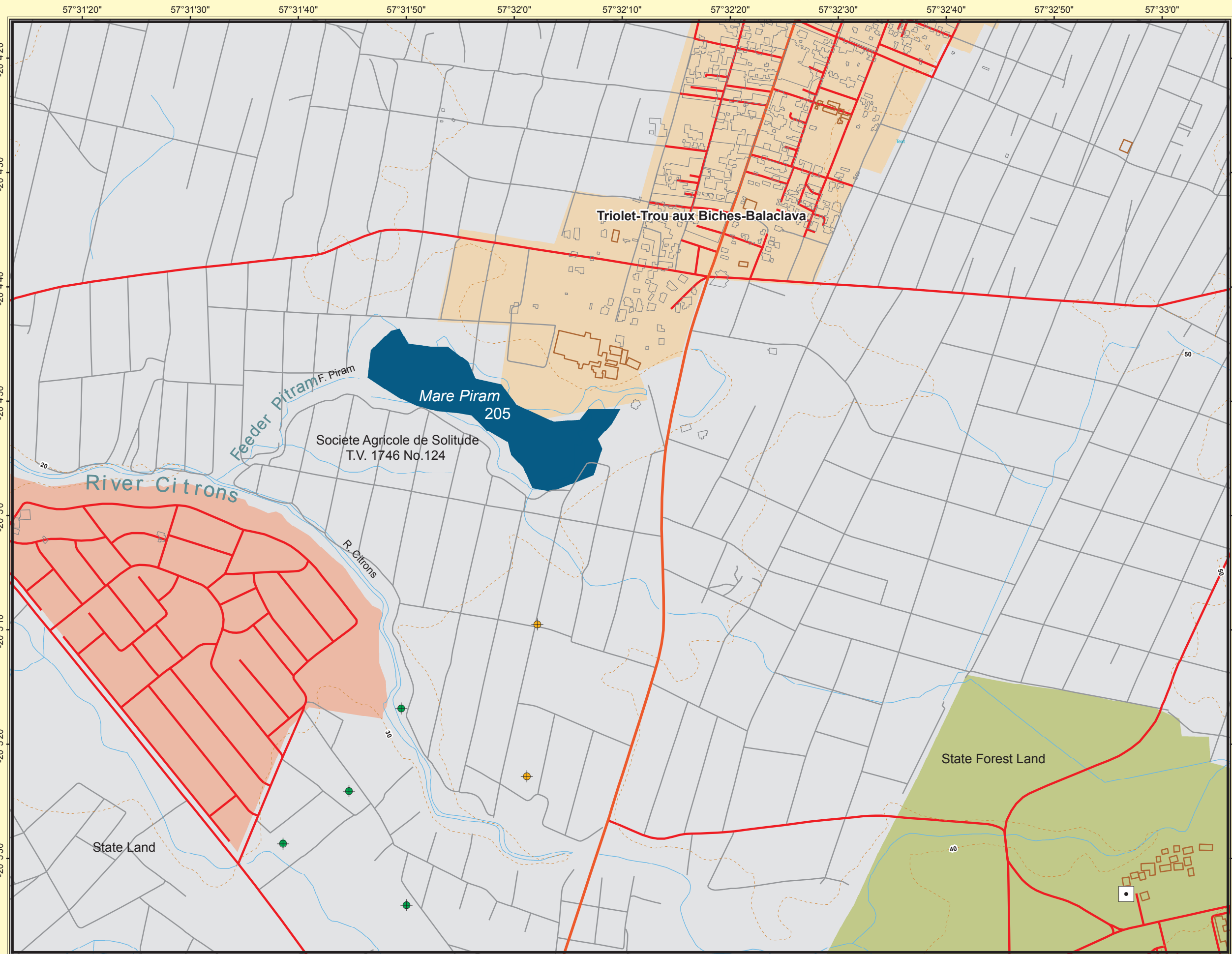
Ministry of Environment & NDU



Projection:
Lambert Conformal Conic

Coordinate System:
Mauritius National Grid

Spheroid: Clarke 1880 RGS
Central Meridian: 57.52182778
1st Std Parallel: -20.19506944
2nd Std Parallel: -20.19506944
Latitude of Origin: -20.19506944
Unit: Metre



ESA Maps

Marshland Ownership Map 61

Legend

- Lakes & Reservoirs
- Upland Marsh
- Upland Marsh buffer

Rivers & Streams

Drinking Water Use

- No
- Yes

Steep Slopes

- Moderate (10-20%)
- Steep-V.Steep (>20%)

★ Cave Entrances

Built Environment

- DSB
- SGZ
- SSR Airport
- A Road
- B & C Road
- Cane track
- State Forest Land
- National Park
- Proposed Quarries
- Cultural & Heritage

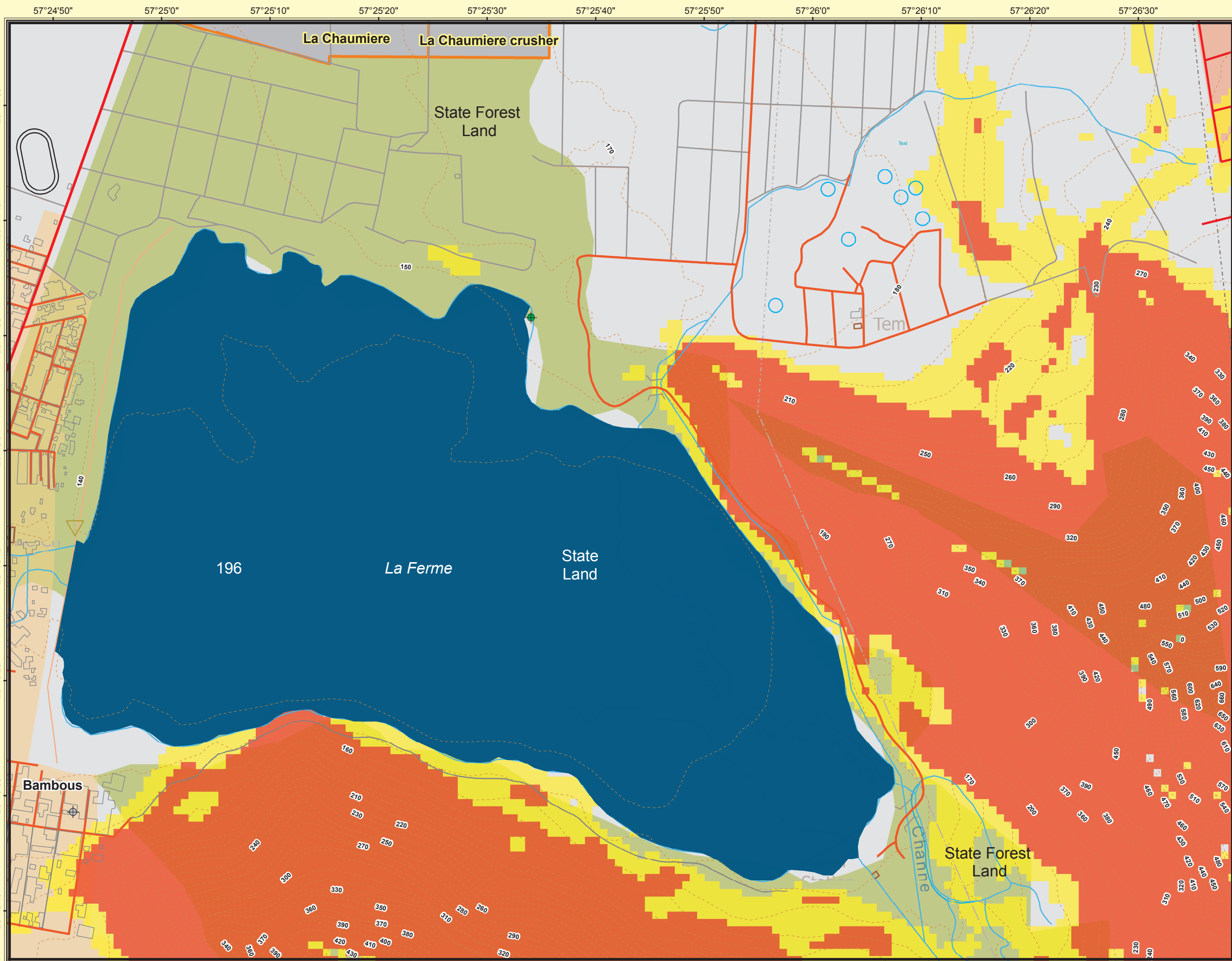
Ministry of Environment & NDU



Projection:
Lambert Conformal Conic

Coordinate System:
Mauritius National Grid

Spheroid: Clarke 1880 RGS
Central Meridian: 57.52182778
1st Std Parallel: -20.19506944
2nd Std Parallel: -20.19506944
Latitude of Origin: -20.19506944
Unit: Metre



0 70 140 280 560 700 Meters

DISTRICT: BLACK RIVER VILLAGE COUNCIL AREA: GROS CAILLOUX/ BAMBOUS